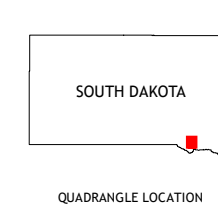
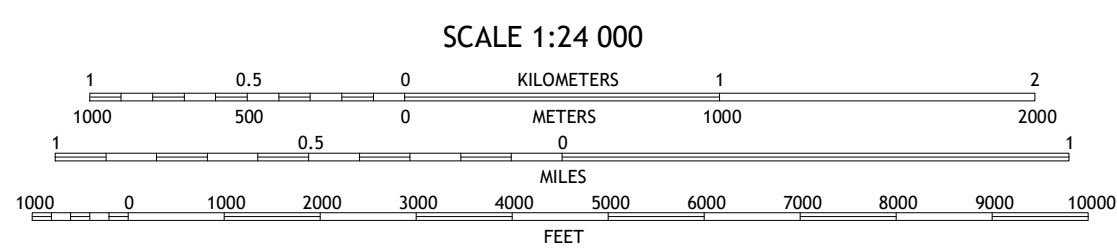



Produced by the United States Geological Survey
North American Datum of 1983 (NAD83)
World Geodetic System of 1984 (WGS84), Projection and
1 000-meter grid/Universal Transverse Mercator, Zone 14T
This map is not a legal document. Boundaries may be
generalized for this map scale. Private lands within government
reservations may not be shown. Obtain permission before
entering private lands.

Imagery.....NAIP, August 2020 - August 2020
Roads.....U.S. Census Bureau, 2017
Names.....GNIS, 1980-2016
Hydrography.....National Hydrography Dataset, 2004 - 2018
Contours.....National Elevation Dataset, 2007
Boundaries.....Multiple sources; see metadata file, 2019 - 2021
Public Land Survey System.....BLM, 2017
Wetlands.....FWS National Wetlands Inventory, Not Available



1	2	3
4	5	6
7	8	

1 Oak Hollow
2 Tripp
3 Kaylor
4 Avon
5 Tripp SE
6 Niobrara NE
7 Kingstburg
8 Tyndall

