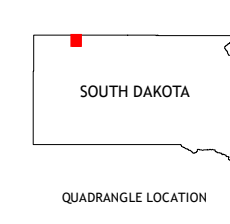
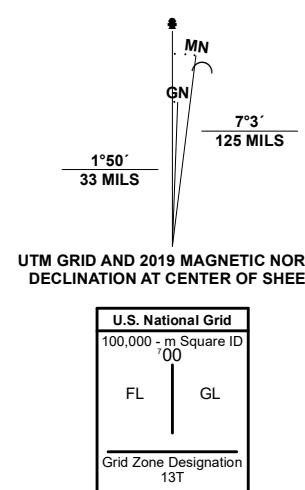


Produced by the United States Geological Survey

North American Datum of 1983 (NAD83)
World Geodetic System of 1984 (WGS84). Projection and
1 000-meter grid: Universal Transverse Mercator, Zone 13T
This map is not a legal document. Boundaries may be
generalized for this map scale. Private lands within government
reservations may not be shown. Obtain permission before
entering private lands.
Imagery.....NAIP, July 2020 - July 2020
Roads.....U.S. Census Bureau, 2017
Roads within US Forest Service Lands.....FS Topo Data
with limited Forest Service updates, 2017
Names.....National Hydrography Dataset, 2004 - 2019
Hydrography.....National Hydrography Dataset, 2004 - 2019
Contours.....National Elevation Dataset, 2019
Boundaries.....Multiple sources; see metadata file 2017 - 2021
Public Land Survey System.....BLM, 2017
Wetlands.....FWS National Wetlands Inventory Not Available

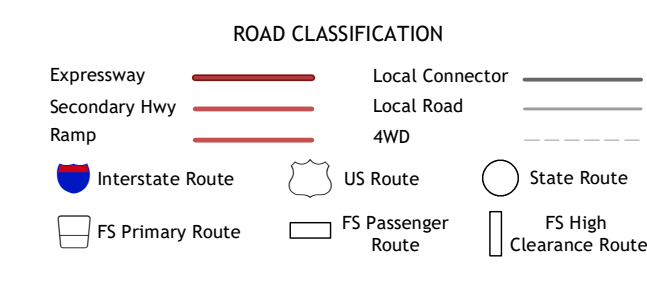


QUADRANGLE LOCATION

1	2	3
4	5	6
7	8	9

ADJOINING QUADRANGLES

- 1 Kid Rich Butte
- 2 Haynes
- 3 White Butte
- 4 Ladogpole SE
- 5 Haynes SE
- 6 Cole Dam
- 7 Bison NW
- 8 Bison NE



Check with local Forest Service unit
for current travel conditions and restrictions.

HAYNES SW, SD
2021

