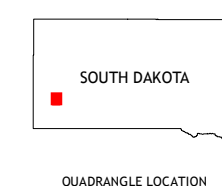
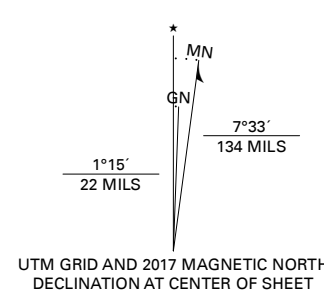


Produced by the United States Geological Survey

North American Datum of 1983 (NAD83)
World Geodetic System of 1984 (WGS84), Projection and
1 000-meter grid/Universal Transverse Mercator, Zone 13T
This map is not a legal document. Boundaries may be
generalized for this map scale. Private lands within government
reservations may not be shown. Obtain permission before
entering private lands.

Imagery.....NAIP, September 2016 - October 2016
Roads.....U.S. Census Bureau, 2017
Names.....GNIS, 1995 - 2017
Hydrography.....National Hydrography Dataset, 2004 - 2017
Contours.....National Elevation Dataset, 2001 - 2005
Boundaries.....Multiple sources; see metadata file 2014 - 2016
Public Land Survey System.....BLM, 2017
Wetlands.....FWS National Wetlands Inventory, 1982



QUADRANGLE LOCATION


1	2	3
4	5	6
7	8	

ADJOINING QUADRANGLES

- 1 Rockerville
- 2 Hermosa NW
- 3 Hermosa NE
- 4 Hayward
- 5 Hermosa SE
- 6 Butcher Hill
- 7 Fairburn
- 8 Fairburn NE

ROAD CLASSIFICATION

Expressway	Local Connector
Secondary Hwy	Local Road
Ramp	4WD
Interstate Route	US Route
	State Route



NSN 716-010-163-333-3
NSA REF NO. USGS X 24 K 02 0