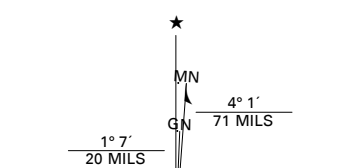
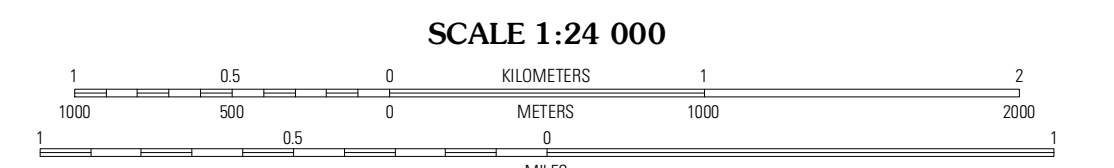


Produced by the United States Geological Survey
North American Datum of 1983 (NAD83)
World Geodetic System of 1984 (WGS84). Projection and
1 000-meter grid: Universal Transverse Mercator, Zone 14T
10 000-foot ticks: South Dakota Coordinate System of 1983
(north zone)

Imagery.....NAIP, August 2010
Roads.....©2006-2011 TomTom
Names.....GNIS, 2011
Hydrography.....National Hydrography Dataset, 2010
Contours.....National Elevation Dataset, 1999
Boundaries.....Census, BWC, BC, USGS, 1972 - 2010



UTM GRID AND 2012 MAGNETIC NORTH
DECLINATION AT CENTER OF SHEET



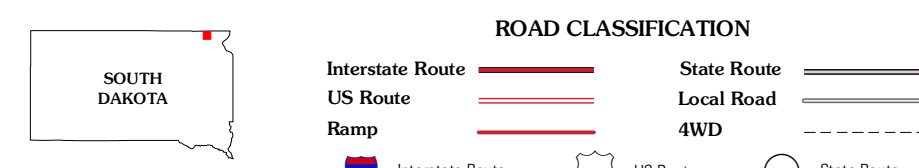
SCALE 1:24 000

KILOMETERS 0 1 2
METERS 0 1000 2000

MILES 0 1000 2000 3000 4000 5000 6000 7000 8000 9000 10000

CONTOUR INTERVAL 10 FEET
NORTH AMERICAN VERTICAL DATUM OF 1988

This map was produced to conform with the
National Geospatial Program US Topo Product Standard, 2011.
A metadata file associated with this product is draft version 0.6.3



ROAD CLASSIFICATION

Interstate Route (red line with blue circle)
US Route (red line)
Ramp (red line with blue circle)
State Route (grey line)
Local Road (grey line)
4WD (dashed grey line)

QUADRANGLE LOCATION

Havana	Marlow	Velken NE
Kidder SE	Hillhead	Velken
Tuomile Lake	Lake City	South Red Iron Lake

ADJOINING 7.5' QUADRANGLES

HILLHEAD, SD
2012