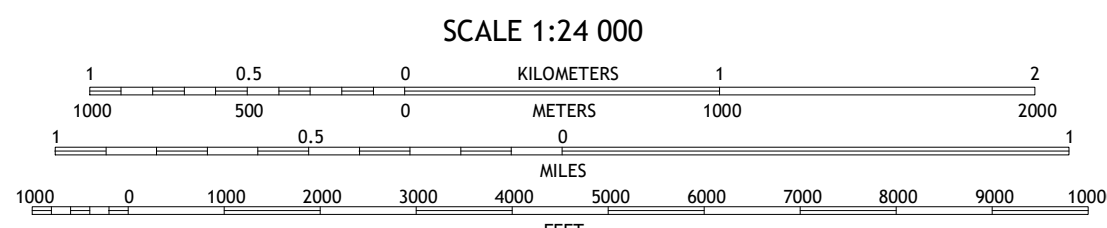

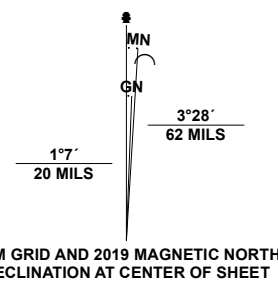




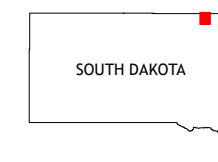
Produced by the United States Geological Survey

North American Datum of 1983 (NAD83)  
World Geodetic System of 1984 (WGS84). Projection and  
1 000-meter grid. Universal Transverse Mercator, Zone 14T  
This map is not a legal document. Boundaries may be  
generalized for this map scale. Private lands within government  
reservations may not be shown. Obtain permission before  
entering private lands.

Imagery.....NAIP, September 2020 - September 2020  
Roads.....U.S. Census Bureau, 2017  
Names.....GNS, 1980 - 2019  
Hydrography.....National Hydrography Dataset, 2002 - 2019  
Contours.....National Elevation Dataset, 2014  
Boundaries.....Multiple sources; see metadata file 2016 - 2021  
Public Land Survey System.....BLM, 2017  
Wetlands.....FWS National Wetlands Inventory Not Available

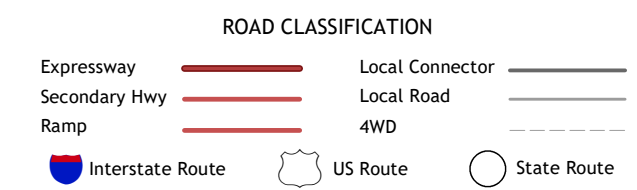


CONTOUR INTERVAL 10 FEET  
NORTH AMERICAN VERTICAL DATUM OF 1988  
This map was produced to conform with the  
National Geospatial Program US Topo Product Standard.



1	2	3
4	5	6
7	8	

ADJOINING QUADRANGLES  
1 Havana  
2 Marlow  
3 Veblen NE  
4 Kidder SE  
5 Veblen  
6 Twomile Lake  
7 Lake City  
8 South Red Iron Lake



HILLHEAD, SD  
2021

