
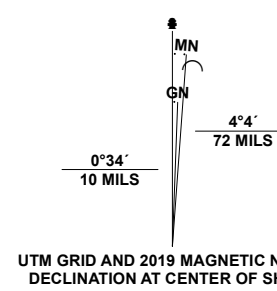
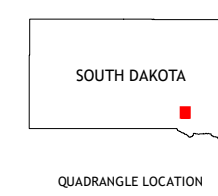


Produced by the United States Geological Survey North American Datum of 1983 (NAD83) World Geodetic System of 1984 (WGS84) Projection and 1 000-meter grid/Universal Transverse Mercator, Zone 14T This map is not a legal document. Boundaries may be generalized for this map scale. Private lands within government reservations may not be shown. Obtain permission before entering private lands.

Imagery.....NAIP, August 2020 - August 2020  
Roads.....U.S. Census Bureau, 2017  
Names.....GNIS, 1980-2019  
Hydrography.....National Hydrography Dataset, 2004 - 2019  
Contours.....National Elevation Dataset, 2007  
Boundaries.....Multiple sources: see metadata file, 2019-2021  
Public Land Survey System.....BLM, 2017  
Wetlands.....FWS National Wetlands Inventory Not Available



CONTOUR INTERVAL 20 FEET NORTH AMERICAN VERTICAL DATUM OF 1988 This map was produced to conform with the National Geospatial Program US Topo Product Standard.



ADJOINING QUADRANGLES

1	2	3
4	5	6
7	8	

- 1 Old Stickney Lake
- 2 Mitchell SW
- 3 Shoemaker Dam
- 4 Corsica Lake
- 5 Delmont NE
- 6 Armour
- 7 Delmont
- 8 Delmont SE

