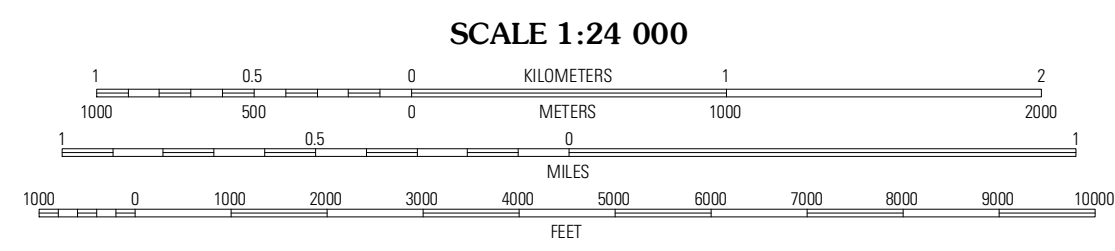



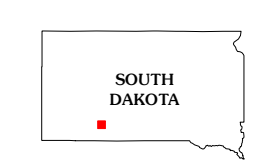
Produced by the United States Geological Survey
 North American Datum of 1983 (NAD83)
 World Geodetic System of 1984 (WGS84). Projection and
 1 000-meter grid: Universal Transverse Mercator, Zone 14T
 10 000-foot ticks: South Dakota Coordinate System of 1983
 (south zone)

Imagery.....NAIP, July 2010
 Roads.....©2006-2011 TomTom
 Names.....GNIS, 2011
 Hydrography.....National Hydrography Dataset, 2010
 Contours.....National Elevation Dataset, 2012
 Boundaries.....Census, IBWC, IBC, USGS, 1972 - 2010



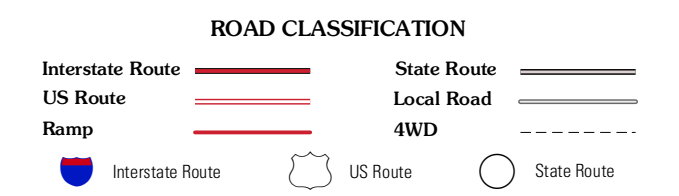
CONTOUR INTERVAL 40 FEET
 NORTH AMERICAN VERTICAL DATUM OF 1988

This map was produced to conform with the
 National Geospatial Program US Topo Product Standard, 2011.
 A metadata file associated with this product is draft version 0.6.3



QUADRANGLE LOCATION

Potato Creek	Interior SE	Wanblee
Hide NW	Hide	Horse Creek
Allen	Allen SE	Black Eyes



HISLE, SD
 2012

ADJOINING 7.5' QUADRANGLES