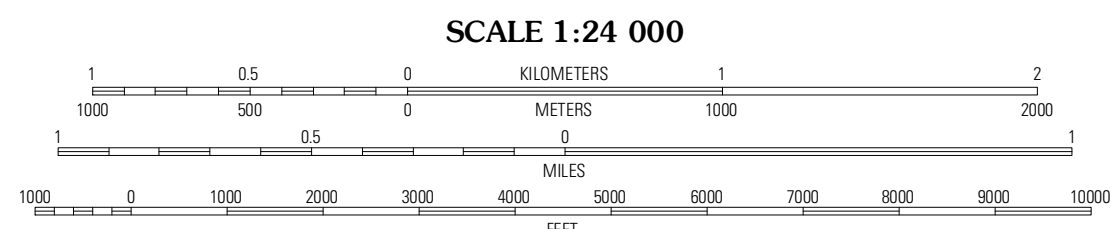
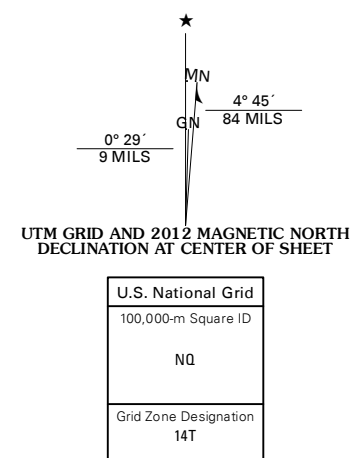
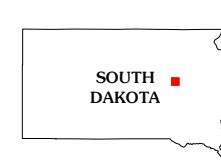


Produced by the United States Geological Survey
 North American Datum of 1983 (NAD83)
 World Geodetic System of 1984 (WGS84). Projection and
 1 000-meter grid: Universal Transverse Mercator, Zone 14T
 10 000-foot ticks: South Dakota Coordinate System of 1983
 (north zone)

Imagery.....NAIP, August 2010
 Roads.....©2006-2011 TomTom
 Names.....CNS, 2011
 Hydrography.....National Hydrography Dataset, 2010
 Contours.....National Elevation Dataset, 1999
 Boundaries.....Census, IBWC, IBC, USGS, 1972 - 2010



SCALE 1:24 000
 CONTOUR INTERVAL 10 FEET
 NORTH AMERICAN VERTICAL DATUM OF 1988
 This map was produced to conform with the
 National Geospatial Program US Topo Product Standard, 2011.
 A metadata file associated with this product is draft version 0.6.3



QUADRANGLE LOCATION

Hitchcock	Spink	Lake Byron NW
Hitchcock SW	Hitchcock SE	Lake Byron
Wolsey	Broadland	Huron NW

ADJOINING 7.5' QUADRANGLES

ROAD CLASSIFICATION

Interstate Route	State Route
US Route	Local Road
Ramp	4WD
Interstate Route	US Route
	State Route

HITCHCOCK SE, SD
 2012