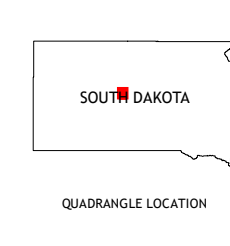
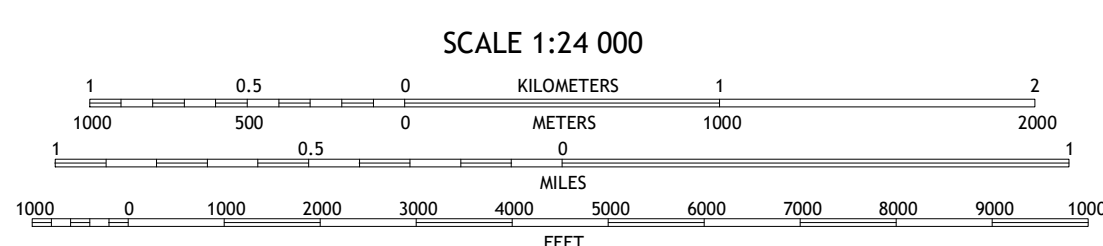
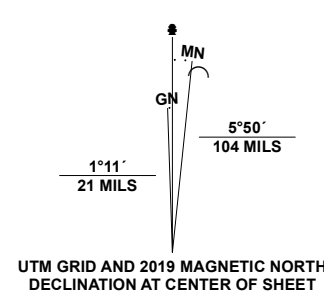


Produced by the United States Geological Survey

North American Datum of 1983 (NAD83)
World Geodetic System of 1984 (WGS84), Projection and
1 000-meter grid/Universal Transverse Mercator, Zone 14T
This map is not a legal document. Boundaries may be
generalized for this map scale. Private lands within government
reservations may not be shown. Obtain permission before
entering private lands.
Imagery.....NAIP, August 2020 - August 2020
Roads.....U.S. Census Bureau, 2017
Names.....GNIS, 1986
Hydrography.....National Hydrography Dataset, 2005 - 2019
Contours.....National Elevation Dataset, 2007 - 2012
Boundaries.....Multiple sources see metadata file 2019 - 2021
Public Land Survey System.....BLM, 2017
Wetlands.....FWS National Wetlands Inventory Not Available



QUADRANGLE LOCATION

1	2	3
4	5	6
7	8	

ADJOINING QUADRANGLES

- Mission Ridge
- Iron Post Buttes
- Mail Shack Creek
- Standing Butte
- Iron Post Buttes SE
- Princes Ranch
- Lacy
- Willow Creek Butte

