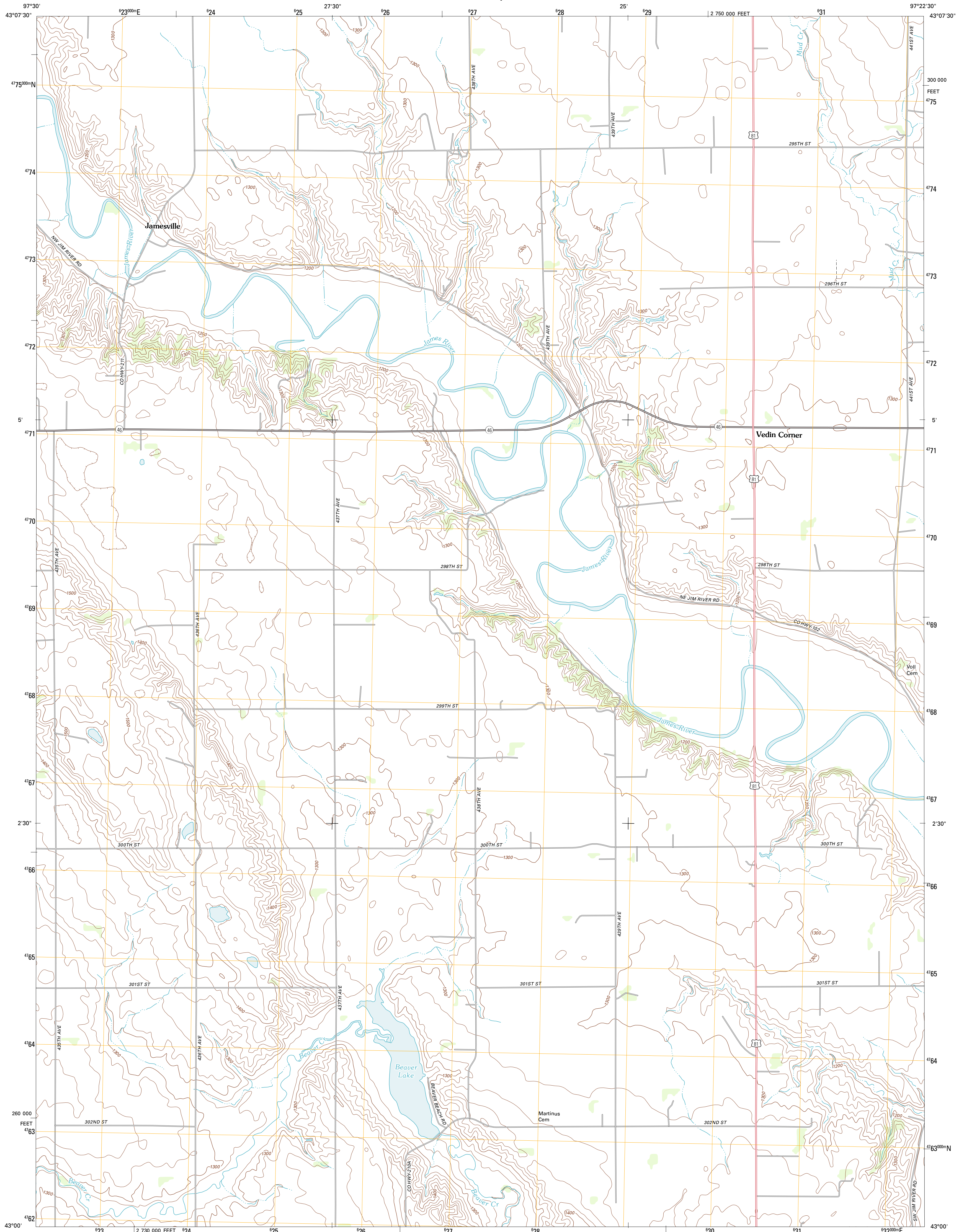




U.S. DEPARTMENT OF THE INTERIOR  
U. S. GEOLOGICAL SURVEY

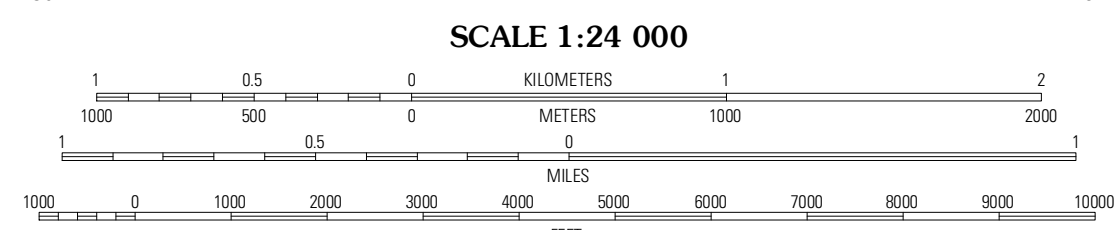



JAMESVILLE QUADRANGLE  
SOUTH DAKOTA-YANKTON CO.  
7.5-MINUTE SERIES



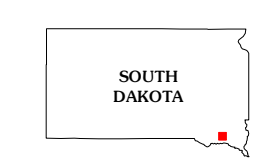
Produced by the United States Geological Survey  
North American Datum of 1983 (NAD83)  
World Geodetic System of 1984 (WGS84). Projection and  
1 000-meter grid: Universal Transverse Mercator, Zone 14T  
10 000-foot ticks: South Dakota Coordinate System of 1983  
(south zone)

Imagery:.....NAIP, August 2010  
Roads:.....©2006-2011, TomTom  
Names:.....National Hydrography Dataset, 2011  
Hydrography:.....National Hydrography Dataset, 2010  
Contours:.....National Elevation Dataset, 2007  
Boundaries:.....Census, IBWC, IBC, USGS, 1972 - 2010



CONTOUR INTERVAL 20 FEET  
NORTH AMERICAN VERTICAL DATUM OF 1988

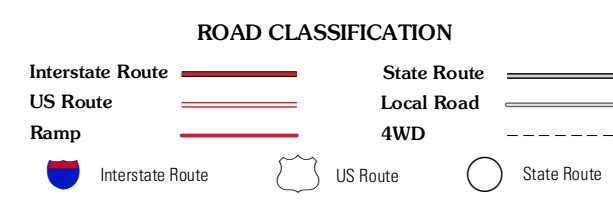
This map was produced to conform with the  
National Geospatial Program US Topo Product Standard, 2011.  
A metadata file associated with this product is draft version 0.6.3



QUADRANGLE LOCATION

Memo	Midway	Turkey Ridge
Lesterville	Jamesville	Mayfield
Taber NE	Yankton	Mission Hill

ADJOINING 7.5 QUADRANGLES



JAMESVILLE, SD  
2012