

Produced by the United States Geological Survey
North American Datum of 1983 (NAD83)
World Geodetic System of 1984 (WGS84)
Projection and 1 000-meter grid/Universal Transverse Mercator, Zone 13T

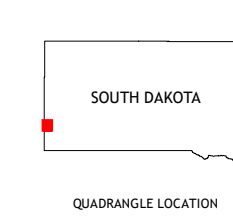
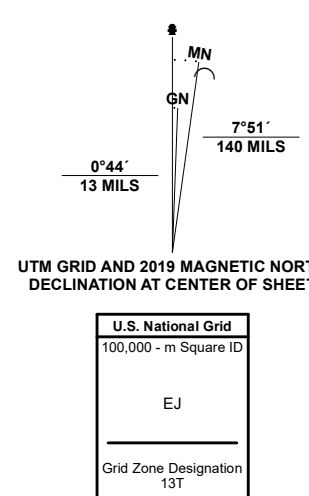
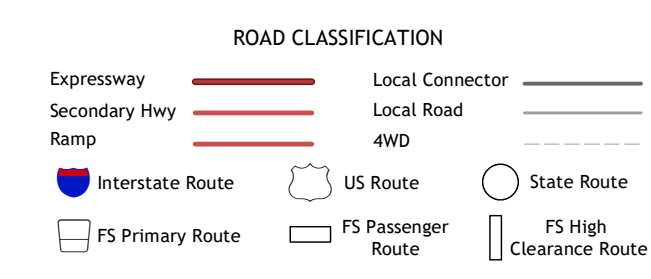


Table with 3 columns and 3 rows showing adjacent quadrangles: 1 Fanny Peak, 2 Dead Horse Flats, 3 Signal Hill, 4 Clifton, 5 Jewel Cave, 6 Dewey, 7 Jewel Cave SW, 8 Jewel Cave SE.



Check with local Forest Service unit for current travel conditions and restrictions.
JEWEL CAVE NW, SD
2021

