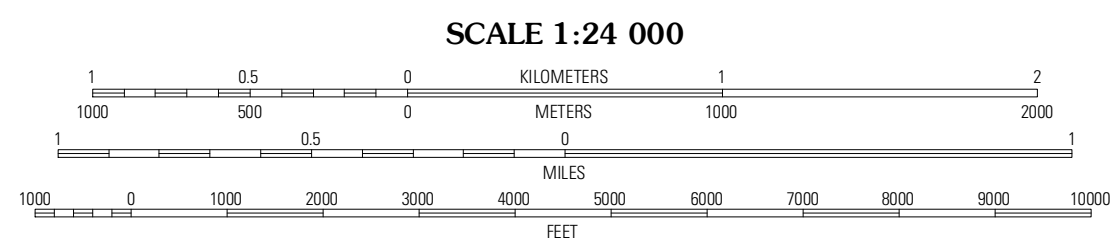

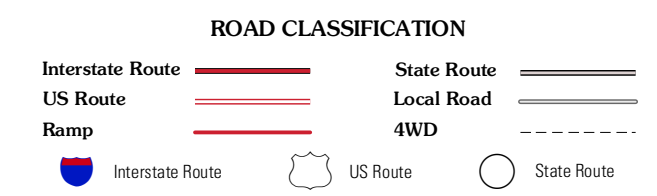
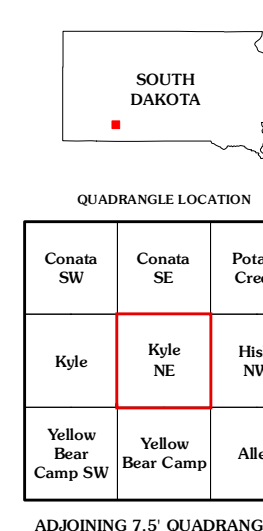


Produced by the United States Geological Survey  
 North American Datum of 1983 (NAD83)  
 World Geodetic System of 1984 (WGS84). Projection and  
 1 000-meter grid: Universal Transverse Mercator, Zone 13T  
 10 000-foot ticks: South Dakota Coordinate System of 1983  
 (south zone)

Imagery.....NAIP, July 2010  
 Roads.....©2006-2011 TomTom  
 Names.....GNIS, 2011  
 Hydrography.....National Hydrography Dataset, 2010  
 Contours.....National Elevation Dataset, 2012  
 Boundaries.....Census, IBWC, IBC, USGS, 1972 - 2010



CONTOUR INTERVAL 40 FEET  
 NORTH AMERICAN VERTICAL DATUM OF 1988  
 This map was produced to conform with the  
 National Geospatial Program US Topo Product Standard, 2011.  
 A metadata file associated with this product is draft version 0.6.3



**KYLE NE, SD**  
 2012