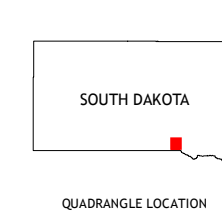
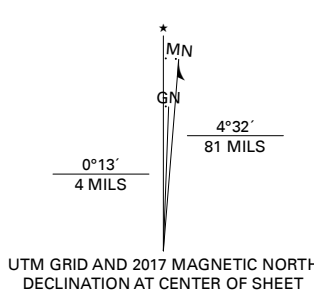


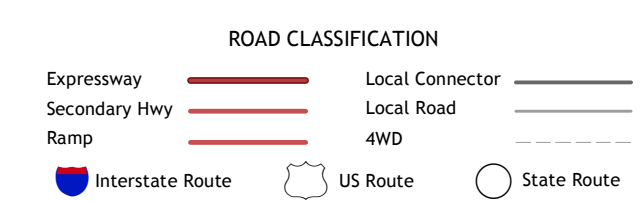
Produced by the United States Geological Survey  
North American Datum of 1983 (NAD83)  
World Geodetic System of 1984 (WGS84). Projection and  
1 000-meter grid: Universal Transverse Mercator, Zone 14T  
This map is not a legal document. Boundaries may be  
generalized for this map scale. Private lands within government  
reservations may not be shown. Obtain permission before  
entering private lands.

Imagery: .....NAIP, September 2016 - October 2016  
Roads: .....U.S. Census Bureau, 2017  
Names: .....GNIS, 1980 - 2016  
Hydrography: .....National Hydrography Dataset, 2006 - 2012  
Contours: .....National Elevation Dataset, 2007  
Boundaries: .....Multiple sources; see metadata file, 2014 - 2016  
Public Land Survey System: .....BLM, 2017  
Wetlands: .....FWS National Wetlands Inventory, 1983



1	2	3
4	5	6
7	8	

ADJOINING QUADRANGLES



CONTOUR INTERVAL 10 FEET  
NORTH AMERICAN VERTICAL DATUM OF 1988  
This map was produced to conform with the  
National Geospatial Program US Topo Product Standard, 2011.  
A metadata file associated with this product is draft version 0.6.18

