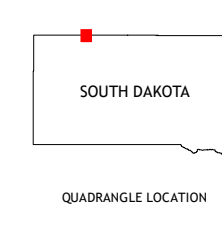
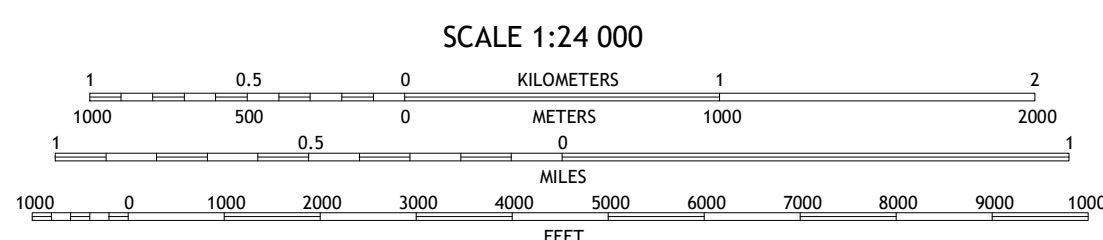
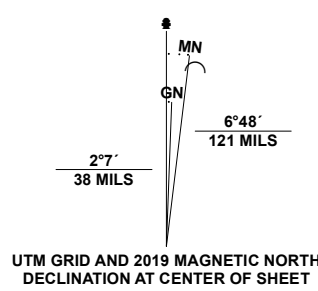


Produced by the United States Geological Survey
North American Datum of 1983 (NAD83)
World Geodetic System of 1984 (WGS84), Projection and
1 000-meter grid/Universal Transverse Mercator, Zone 13T
This map is not a legal document. Boundaries may be
generalized for this map scale. Private lands within government
reservations may not be shown. Obtain permission before
entering private lands.

Imagery.....N.A.I.P., July 2020 - July 2020
Roads.....U.S. Census Bureau, 2016 - 2017
Names.....GNIS, 1992 - 2011
Hydrography.....National Hydrography Dataset, 2005 - 2019
Contours.....National Elevation Dataset, 2019
Boundaries.....Multiple sources: see metadata file 2019 - 2021
Public Land Survey System.....BLM, 2017 - 2018
Wetlands.....FWS National Wetlands Inventory 1983 - 1985



ADJOINING QUADRANGLES

1	2	3
4	5	6
7	8	

1 Cedar Butte
2 Nason Hill
3 Round Top
4 Lemmon
5 Thunder Hawk
6 Summerville
7 Lemmon Lake
8 Thunder Hawk SW

ROAD CLASSIFICATION

Expressway	Local Connector
Secondary Hwy	Local Road
Ramp	4WD
Interstate Route	US Route
	State Route

