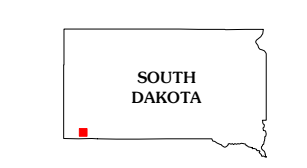
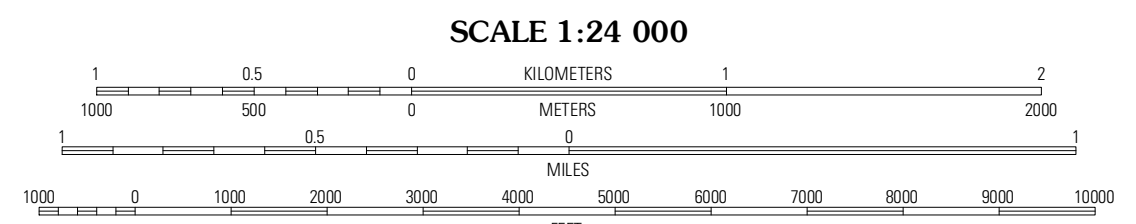
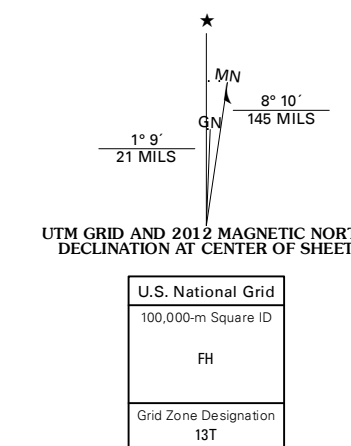
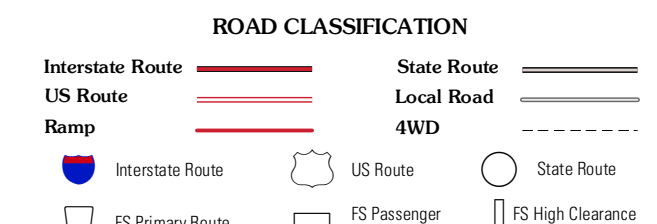


Produced by the United States Geological Survey
North American Datum of 1983 (NAD83)
World Geodetic System of 1984 (WGS84). Projection and
1 000-meter grid: Universal Transverse Mercator, Zone 13T
10 000-foot ticks: South Dakota Coordinate System of 1983
(south zone)



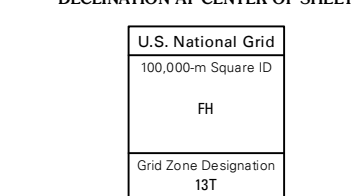
QUADRANGLE LOCATION

| | | |
|------------------------|------------------------|-------------|
| Angostura Reservoir | Hot Springs SE | Smithwick |
| Lone Well Creek West | Lone Well Creek East | Oelrichs |
| Black Banks Creek West | Black Banks Creek East | Oelrichs SW |



Check with local Forest Service unit for current travel conditions and restrictions.

Imagery.....NAP, July 2010
Roads.....©2006-2011 TomTom
Roads within US Forest Service Lands.....FS Topo Data with limited Forest Service updates, 2009
Names.....GNIS, 2011
Hydrography.....National Hydrography Dataset, 2010
Contours.....National Elevation Dataset, 2005
Boundaries.....Census, IBWC, IBC, USGS, 1972 - 2010



CONTOUR INTERVAL 20 FEET
NORTH AMERICAN VERTICAL DATUM OF 1988

This map was produced to conform with the
National Geospatial Program US Topo Product Standard, 2011.
A metadata file associated with this product is draft version 0.6.3

LONE WELL CREEK EAST, SD
2012

ADJOINING 7.5' QUADRANGLES