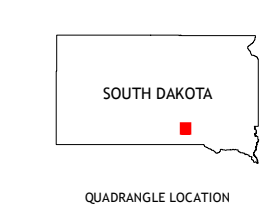
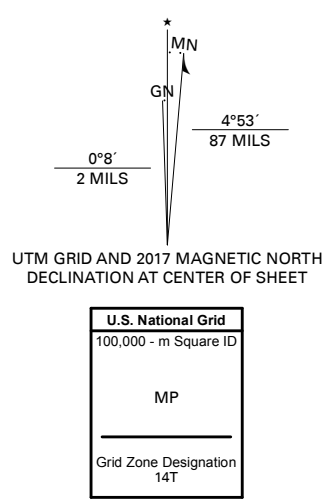


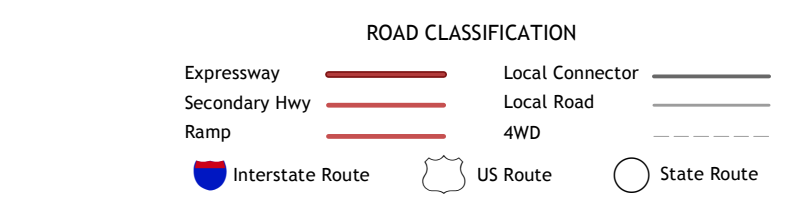
Produced by the United States Geological Survey  
North American Datum of 1983 (NAD83)  
World Geodetic System of 1984 (WGS84). Projection and  
1 000-meter grid: Universal Transverse Mercator, Zone 14T  
This map is not a legal document. Boundaries may be  
generalized for this map scale. Private lands within government  
reservations may not be shown. Obtain permission before  
entering private lands.

Imagery: N.A.I.P., September 2016 - October 2016  
Roads: U.S. Census Bureau, 2017  
Names: GNIS, 1986 - 2009  
Hydrography: National Hydrography Dataset, 2006 - 2012  
Contours: National Elevation Dataset, 2007  
Boundaries: Multiple sources; see metadata file 2014 - 2016  
Public Land Survey System: BLM, 2017  
Wetlands: FWS National Wetlands Inventory, 1983



1	2	3
4	5	6
7	8	

ADJOINING QUADRANGLES



1 Bond Bottom  
2 Bijou Hills  
3 Eagle  
4 Dixon NE  
5 Academy  
6 Dixon SE  
7 Lucas SE  
8 Lucas SW

LUCAS NW, SD  
2017

