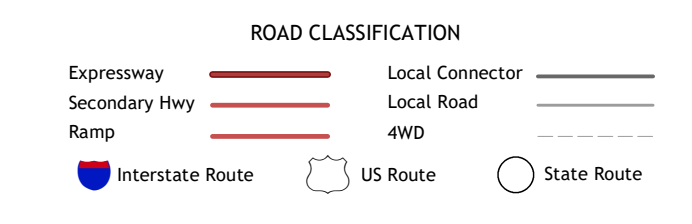
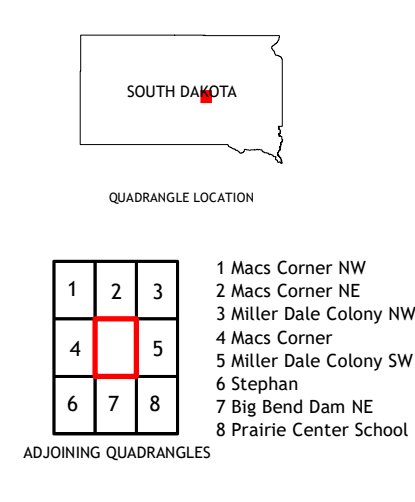
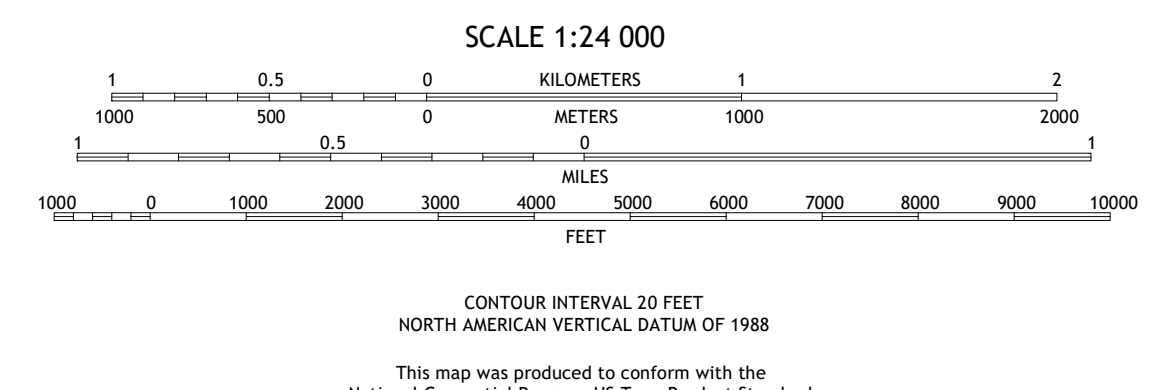
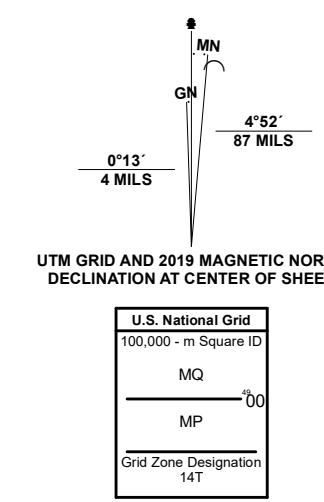


Produced by the United States Geological Survey
 North American Datum of 1983 (NAD83)
 World Geodetic System of 1984 (WGS84). Projection and
 1 000-meter grid: Universal Transverse Mercator, Zone 14T
 This map is not a legal document. Boundaries may be
 generalized for this map scale. Private lands within government
 reservations may not be shown. Obtain permission before
 entering private lands.
 Imagery:.....NAIP, August 2020 - August 2020
 Roads:.....U.S. Census Bureau, 2017
 Names:.....GNIS, 1986 - 2009
 Hydrography:.....National Hydrography Dataset, 2005 - 2019
 Contours:.....National Elevation Dataset, 2007
 Boundaries:.....Multiple sources; see metadata file, 2019 - 2021
 Public Land Survey System:.....BLM, 2017
 Wetlands:.....FWS National Wetlands Inventory Not Available



MACS CORNER SE, SD
2021

