

Produced by the United States Geological Survey North American Datum of 1983 (NAD83) World Geodetic System of 1984 (WGS84)...

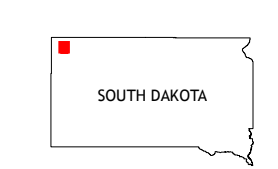
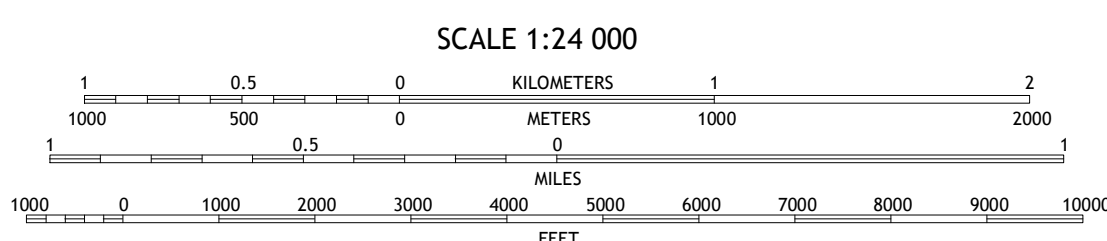
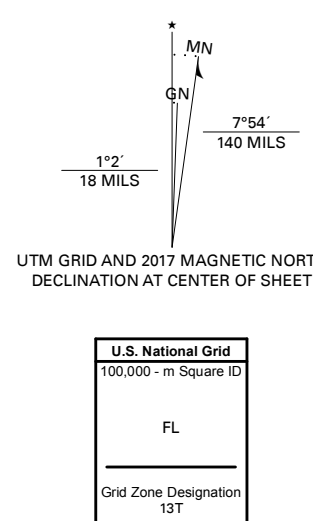
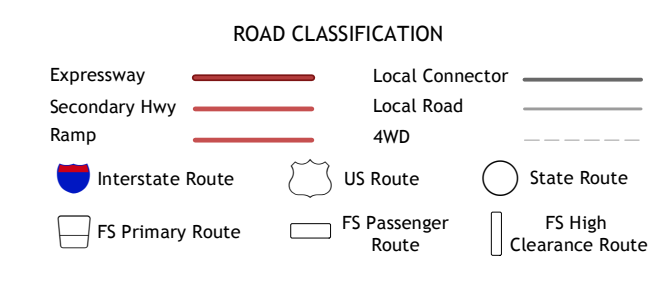


Table with 2 columns: Grid coordinates (1-8) and corresponding spot heights (1-8) in feet.



Check with local Forest Service unit for current travel conditions and restrictions.

MCKENZIE BUTTE, SD 2017

