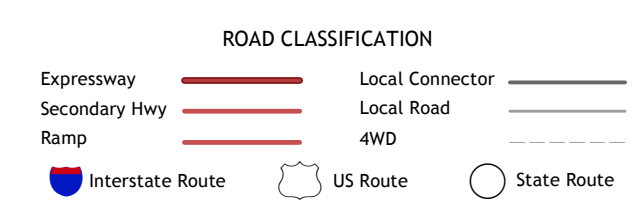
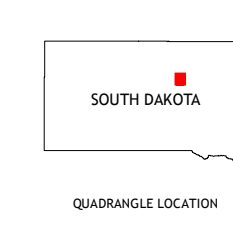
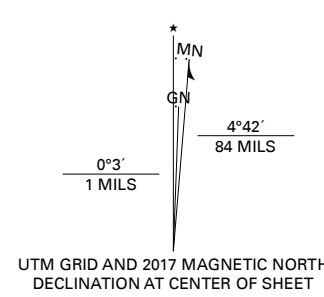


Produced by the United States Geological Survey

North American Datum of 1983 (NAD83)
World Geodetic System of 1984 (WGS84). Projection and
1 000-meter grid: Universal Transverse Mercator, Zone 14T
This map is not a legal document. Boundaries may be
generalized for this map scale. Private lands within government
reservations may not be shown. Obtain permission before
entering private lands.

Imagery.....NAIP, July 2016 - October 2016
Roads.....U.S. Census Bureau, 2017
Names.....GNIS, 1980 - 2016
Hydrography.....National Hydrography Dataset, 2005 - 2016
Contours.....National Elevation Dataset, 2006 - 2008
Boundaries.....Multiple sources; see metadata file, 2014 - 2016
Public Land Survey System.....BLM, 2017
Wetlands.....FWS National Wetlands Inventory 1982 - 1986



1	2	3
4	5	6
7	8	

ADJOINING QUADRANGLES

MIRANDA, SD
2017



NSN 7540-01-630-3455
USGS X 24 K 2 9 6 0 1