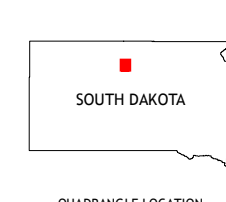
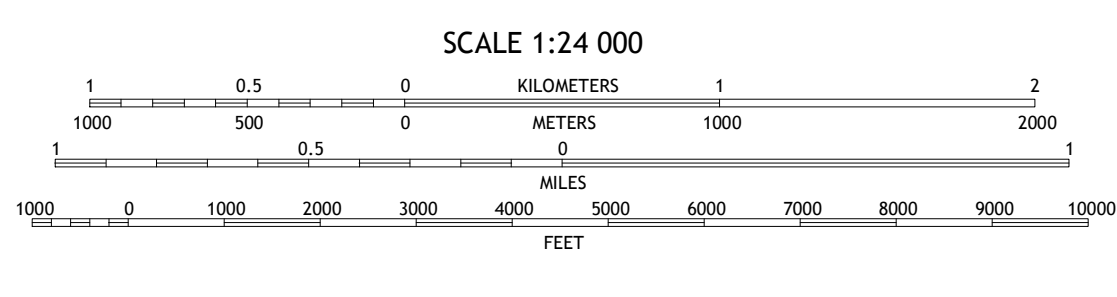
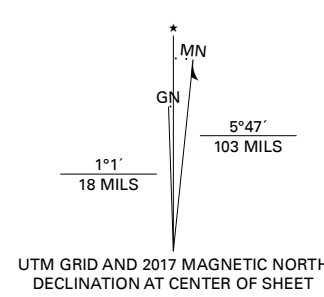


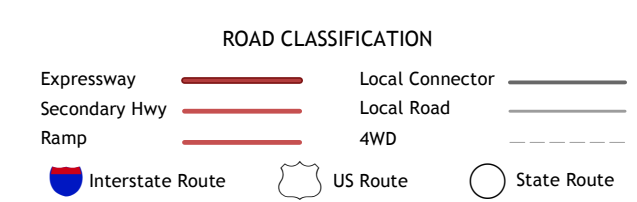
Produced by the United States Geological Survey  
North American Datum of 1983 (NAD83)  
World Geodetic System of 1984 (WGS84). Projection and  
1 000-meter grid: Universal Transverse Mercator, Zone 14T  
This map is not a legal document. Boundaries may be  
generalized for this map scale. Private lands within government  
reservations may not be shown. Obtain permission before  
entering private lands.  
Imagery.....NAIP, July 2016 - October 2016  
Roads.....U.S. Census Bureau, 2017  
Names.....GNIS, 1980 - 2016  
Hydrography.....National Hydrography Dataset, 2005 - 2013  
Contours.....National Elevation Dataset, 2006 - 2012  
Boundaries.....Multiple sources: see metadata file 2014 - 2016  
Public Land Survey System.....BLM, 2017  
Wetlands.....FWS National Wetlands Inventory 1982 - 1984



ADJOINING QUADRANGLES

1	2	3
4	5	6
7	8	

1 Laundreaux Butte  
2 Moreau NW  
3 Moreau NE  
4 Promise  
5 Moreau SE  
6 Virginia  
7 Patch Skin Buttes  
8 Four Bear Creek



**MOREAU, SD**  
2017

