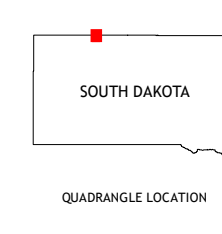
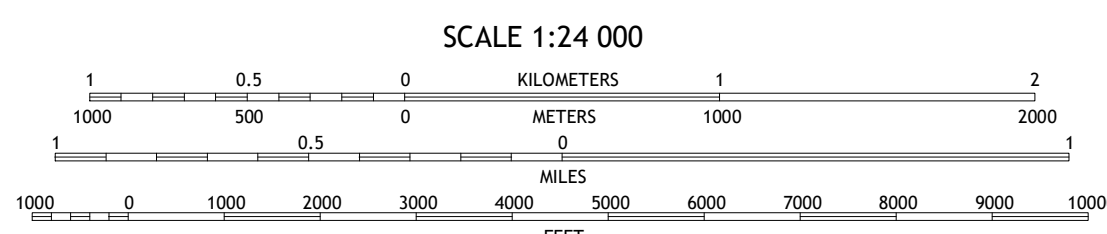
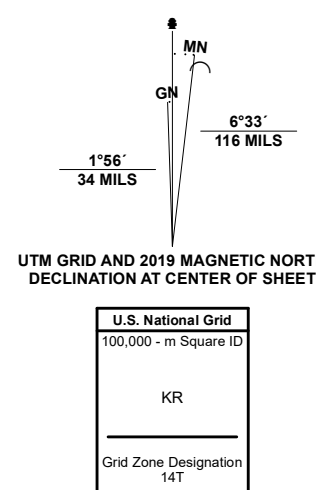


Produced by the United States Geological Survey
North American Datum of 1983 (NAD83)
World Geodetic System of 1984 (WGS84)
Projection and 1 000-meter grid: Universal Transverse Mercator, Zone 14T



ADJOINING QUADRANGLES table with 8 cells containing numbers and names like '1 Pretty Rock Butte SE', '2 Parks Hills', etc.

ROAD CLASSIFICATION legend including symbols for Expressway, Secondary Hwy, Ramp, Interstate Route, FS Primary Route, Local Connector, Local Road, 4WD, US Route, FS Passenger Route, State Route, FS High Clearance Route.

Check with local Forest Service unit for current travel conditions and restrictions.

MORRISTOWN, SD, ND 2021

