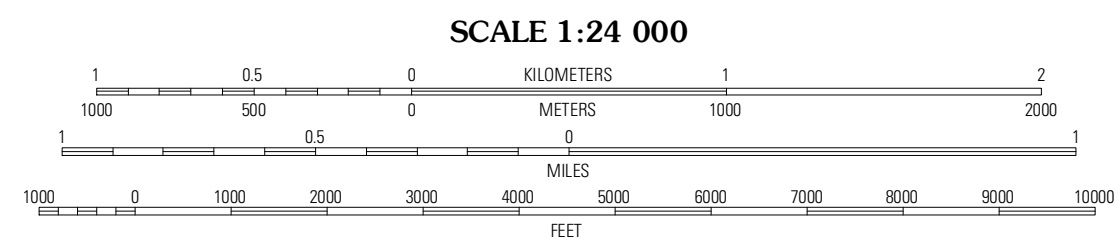
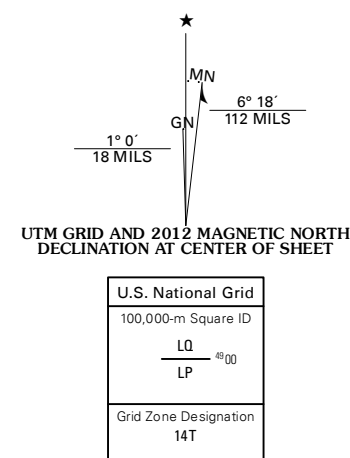


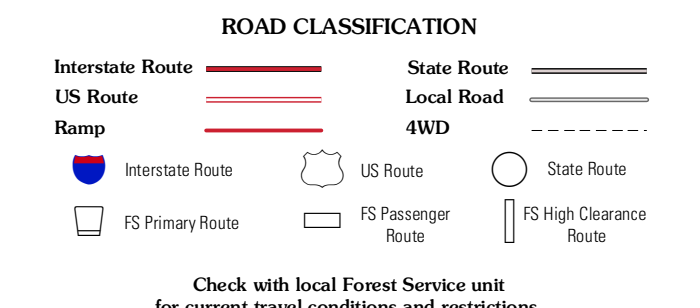
Produced by the United States Geological Survey
North American Datum of 1983 (NAD83)
World Geodetic System of 1984 (WGS84). Projection and
1 000-meter grid: Universal Transverse Mercator, Zone 14T
10 000-foot ticks: South Dakota Coordinate System of 1983
(south zone)

Imagery.....NAIP, July 2010
Roads.....©2006-2011 TomTom
Roads within US Forest Service Lands.....FS Topo Data
with limited Forest Service updates, 2009
Names.....GNIS, 2011
Hydrography.....National Hydrography Dataset, 2010
Contours.....National Elevation Dataset, 2004
Boundaries.....Census, IBWC, IBC, USGS, 1972 - 2010



QUADRANGLE LOCATION

Teton	Pierre SW	Pierre
Wendell NE	Mouth of East Branch War Creek	South of Pierre
Wendell SE	West of Stony Butte	Stony Butte



Check with local Forest Service unit
for current travel conditions and restrictions.

MOUTH OF EAST BRANCH WAR CREEK, SD
2012

ADJOINING 7.5' QUADRANGLES