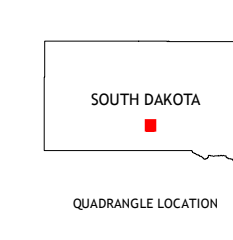
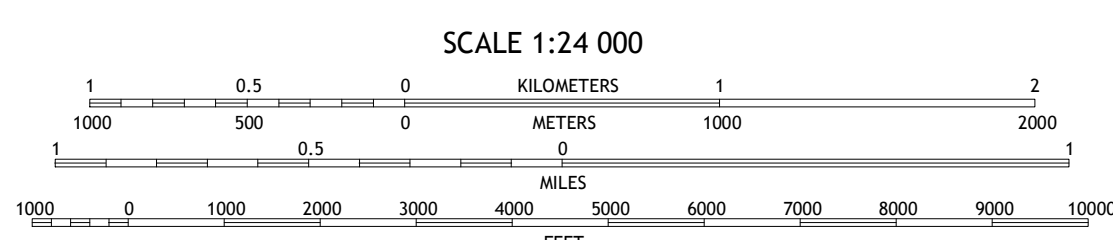
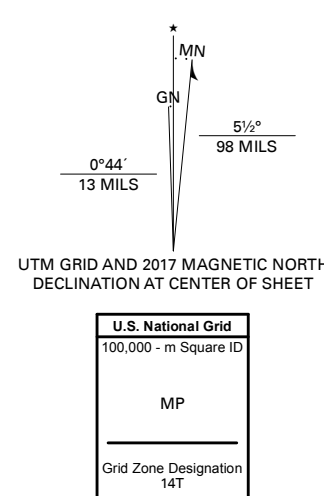


Produced by the United States Geological Survey
North American Datum of 1983 (NAD83)
World Geodetic System of 1984 (WGS84). Projection and
1 000 meter grid: Universal Transverse Mercator, Zone 14T
This map is not a legal document. Boundaries may be
generalized for this map scale. Private lands within government
reservations may not be shown. Obtain permission before
entering private lands.

Imagery.....NAIP, September 2016 - October 2016
Roads.....U.S. Census Bureau, 2017
Names.....GNIS, 1986 - 2009
Hydrography.....National Hydrography Dataset, 2006 - 2012
Contours.....National Elevation Dataset, 2007 - 2012
Boundaries.....Multiple sources; see metadata file 2014 - 2016
Public Land Survey System.....BLM, 2017
Wetlands.....FWS National Wetlands Inventory 1983 - 1984



1	2	3
4	5	6
7	8	

ADJOINING QUADRANGLES

- 1 Presho SW
- 2 Presho SE
- 3 Kennebec SW
- 4 Mouth of Little Dog Creek
- 5 Ideal NW
- 6 Two Nation Creek
- 7 West of Ideal
- 8 Ideal

