

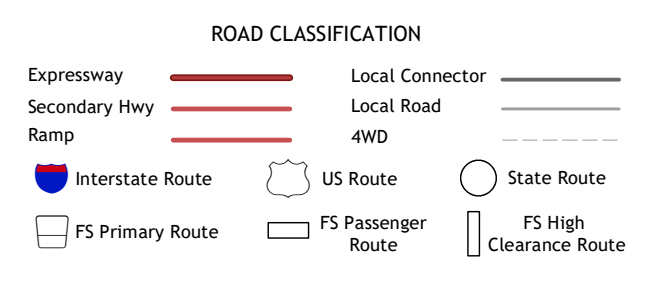
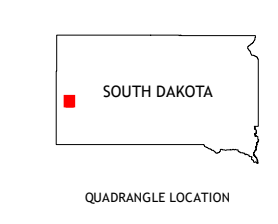
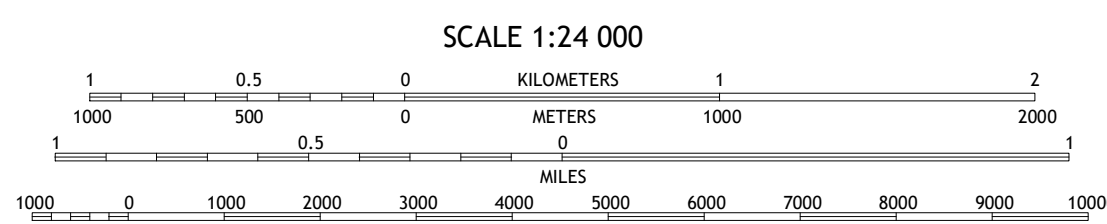
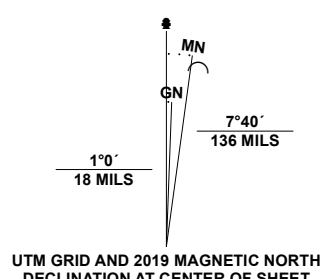


Produced by the United States Geological Survey

North American Datum of 1983 (NAD83) World Geodetic System of 1984 (WGS84) Projection and 1 000-meter grid/Universal Transverse Mercator, Zone 13T

This map is not a legal document. Boundaries may be generalized for this map scale. Private lands within government reservations may not be shown. Obtain permission before entering private lands.

Imagery: NAIP, August 2020 - August 2020 Roads: U.S. Census Bureau, Not Available



Check with local Forest Service unit for current travel conditions and restrictions.

Table with 3 columns and 3 rows showing adjacent quadrangles: 1 Deadwood South, 2 Deadman Mountain, 3 Tifford, 4 Minnesota Ridge, 5 Piedmont, 6 Rochford, 7 Silver City, 8 Pactola Dam

NEMO, SD 2021

