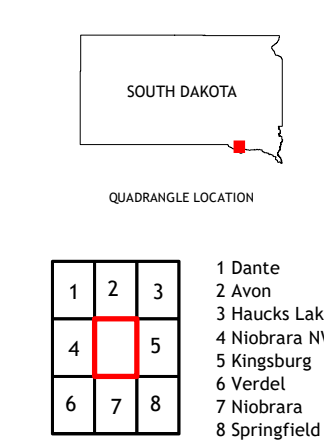
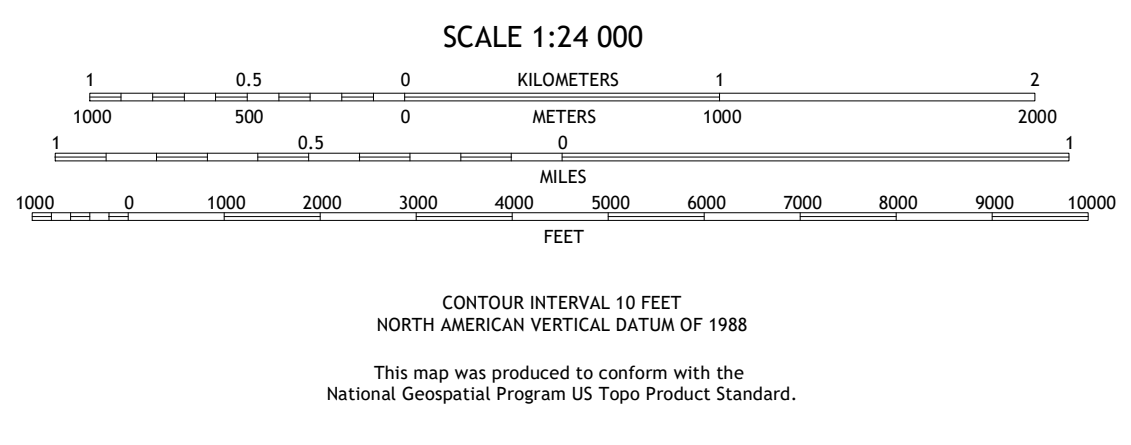
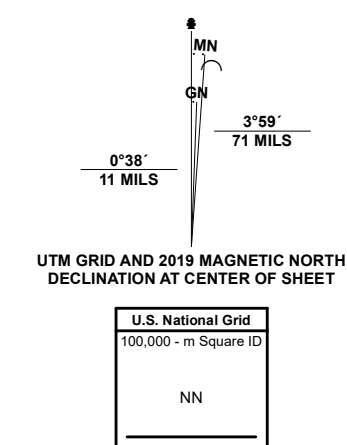


42.8750° -98.1250° 572000E 73 74 75 76 77 78 79 80 81 -98.0000° 43.0000°
47°48'00"N
42.8750° -98.1250° 581000E 72 73 74 75 76 77 78 79 80 81 -98.0000° 42.8750°

Produced by the United States Geological Survey
North American Datum of 1983 (NAD83)
World Geodetic System of 1984 (WGS84), Projection and 1 000-meter grid/Universal Transverse Mercator, Zone 14T
This map is not a legal document. Boundaries may be generalized for this map scale. Private lands within government reservations may not be shown. Obtain permission before entering private lands.

Imagery.....NAIP, August 2020 - August 2020
Roads.....U.S. Census Bureau, 2017
Names.....GNIS, 1980 - 2020
Hydrography.....National Hydrography Dataset, 2004 - 2018
Contours.....National Elevation Dataset, 2007
Boundaries.....Multiple sources; see metadata file, 2019 - 2021
Public Land Survey System.....BLM, 2017
Wetlands.....FWS National Wetlands Inventory, Not Available



ROAD CLASSIFICATION

Expressway	Local Connector
Secondary Hwy	Local Road
Ramp	4WD
Interstate Route	US Route
	State Route

ADJOINING QUADRANGLES

1 Dante	2 Avon
3 Hauks Lake	4 Niobrara NW
5 Kingsburg	6 Verdel
7 Niobrara	8 Springfield

NIORBARA NE, SD
2021

