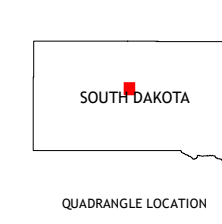
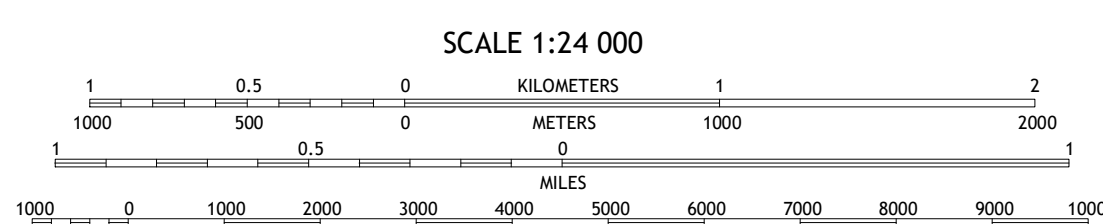
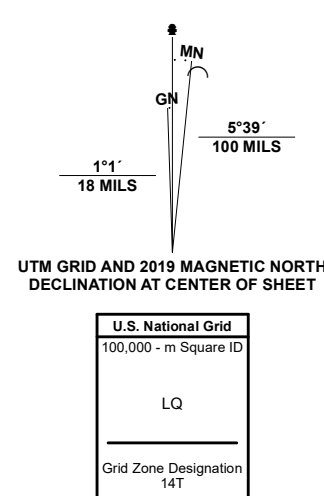


Produced by the United States Geological Survey
 North American Datum of 1983 (NAD83)
 World Geodetic System of 1984 (WGS84), Projection and
 1 000-meter grid/Universal Transverse Mercator, Zone 14T
 This map is not a legal document. Boundaries may be
 generalized for this map scale. Private lands within government
 reservations may not be shown. Obtain permission before
 entering private lands.
 Imagery.....NAIP, August 2020 - August 2020
 Roads.....U.S. Census Bureau, 2017
 Names.....GNIS, 1980-2019
 Hydrography.....National Hydrography Dataset, 2005 - 2019
 Contours.....National Elevation Dataset, 2007
 Boundaries.....Multiple sources; see metadata file, 2019 - 2021
 Public Land Survey System.....BLM, 2017
 Wetlands.....FWS National Wetlands Inventory, Not Available



1	2	3
4	5	6
7	8	

- 1 No Heart Creek SE
- 2 Artichoke Butte SW
- 3 Artichoke Butte
- 4 Mail Shack Creek
- 5 Okobojo NE
- 6 Iron Post Buttes SE
- 7 Okobojo SW
- 8 Okobojo SE

