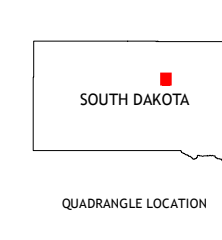
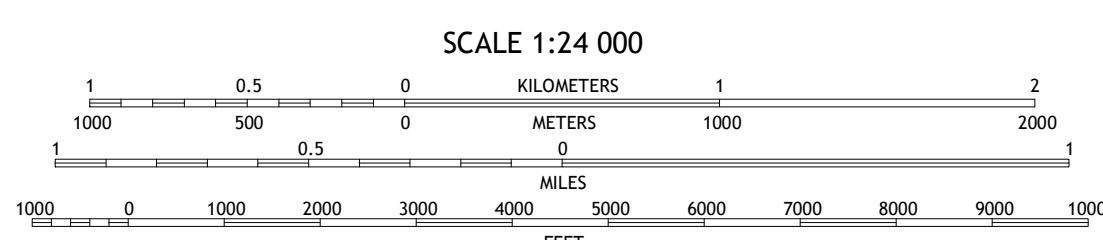
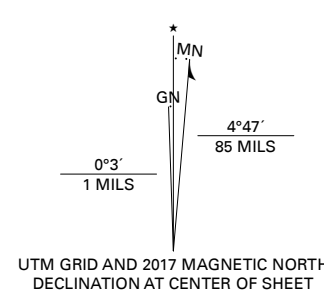


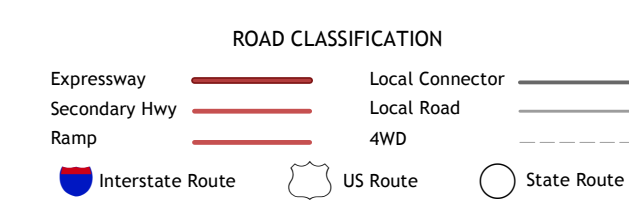
Produced by the United States Geological Survey
 North American Datum of 1983 (NAD83)
 World Geodetic System of 1984 (WGS84), Projection and
 1 000-meter grid; Universal Transverse Mercator, Zone 14T
 This map is not a legal document. Boundaries may be
 generalized for this map scale. Private lands within government
 reservations may not be shown. Obtain permission before
 entering private lands.
 Imagery:.....NAIP, July 2016 - October 2016
 Roads:.....U.S. Census Bureau, 2017
 Names:.....GNIS, 1980-2017
 Hydrography:.....National Hydrography Dataset, 2005 - 2011
 Contours:.....National Elevation Dataset, 2007 - 2008
 Boundaries:.....Multiple sources; see metadata file 2014 - 2016
 Public Land Survey System:.....BLM, 2017
 Wetlands:.....FWS National Wetlands Inventory 1982 - 1986



ADJOINING QUADRANGLES

1	2	3
4	5	6
7	8	

1 Faulkton West
 2 Faulkton East
 3 Cresbard SW
 4 Orient NW
 5 Miranda
 6 Orient SW
 7 Polo
 8 Rockham SW



CONTOUR INTERVAL 10 FEET
 NORTH AMERICAN VERTICAL DATUM OF 1988
 This map was produced to conform with the
 National Geospatial Program US Topo Product Standard, 2011.
 A metadata file associated with this product is draft version 0.6.18

