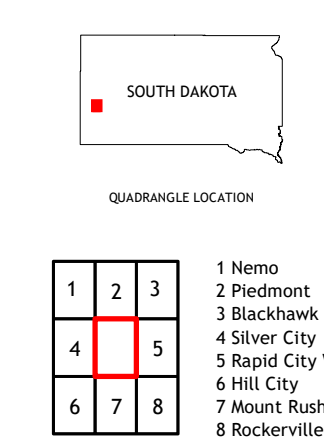
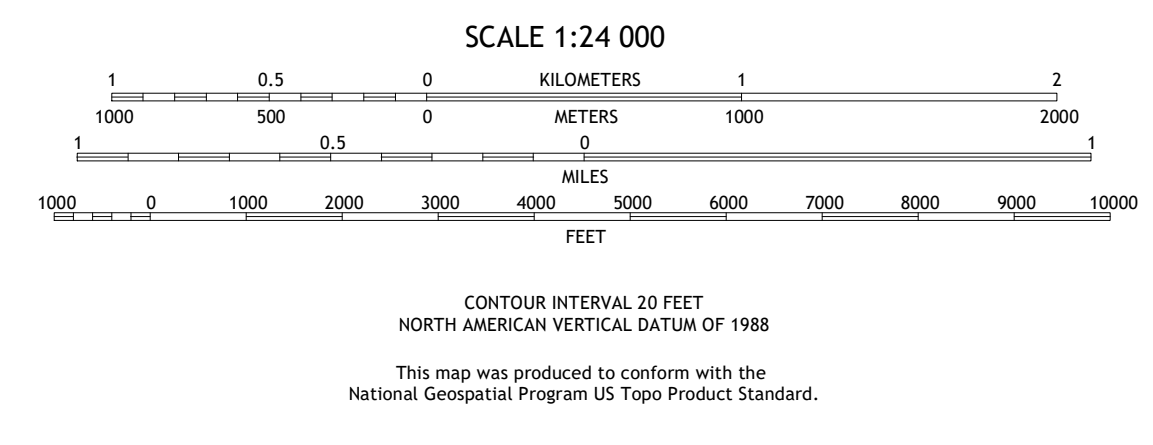
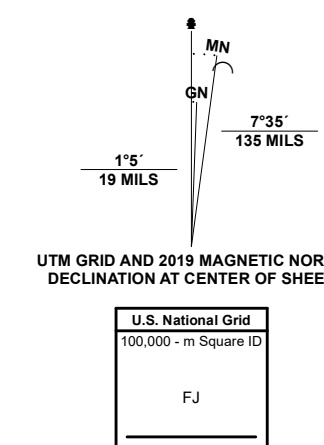


Produced by the United States Geological Survey... Imagery... U.S. Census Bureau, 2017... National Hydrography Dataset, 2019...



ROAD CLASSIFICATION legend including Expressway, Secondary Hwy, Interstate Route, FS Primary Route, Local Connector, Local Road, US Route, FS Passenger Route, State Route, FS High Clearance Route.

ADJOINING QUADRANGLES table with 8 numbered cells.

PACTOLA DAM, SD 2021

