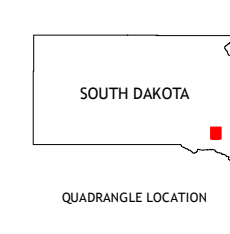
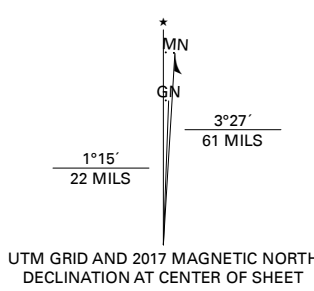


Produced by the United States Geological Survey

North American Datum of 1983 (NAD83)
World Geodetic System of 1984 (WGS84), Projection and
1 000-meter grid/Universal Transverse Mercator, Zone 14T
This map is not a legal document. Boundaries may be
generalized for this map scale. Private lands within government
reservations may not be shown. Obtain permission before
entering private lands.

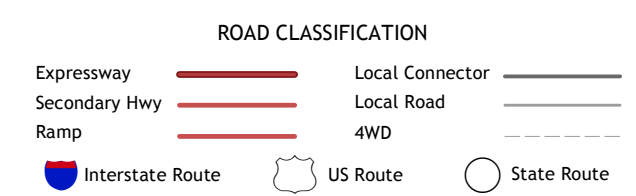
ImageryNAIP, September 2016 - October 2016
RoadsU.S. Census Bureau, 2017
NamesGNIS, 1980 - 2016
HydrographyNational Hydrography Dataset, 2004 - 2016
ContoursNational Elevation Dataset, 2014
BoundariesMultiple sources; see metadata file, 2014 - 2016
Public Land Survey SystemBLM, 2017
WetlandsFWS National Wetlands Inventory, 1983



ADJOINING QUADRANGLES

1	2	3
4	5	6
7	8	

1 Marion
2 Parker
3 Parker NE
4 Freeman SE
5 Hurley
6 Turkey Ridge
7 Center Point
8 Viborg



CONTOUR INTERVAL 5 FEET
NORTH AMERICAN VERTICAL DATUM OF 1988
This map was produced to conform with the
National Geospatial Program US Topo Product Standard, 2011.
A metadata file associated with this product is draft version 0.6.18



NSN 7540-01-603-0396
USGS X 2 4 K 3 4 2 5 5
NGA REF. NO. USGS X 2 4 K 3 4 2 5 5