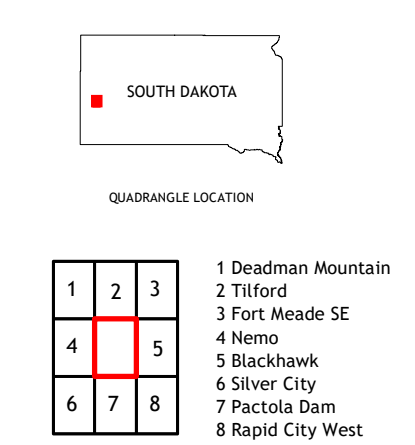
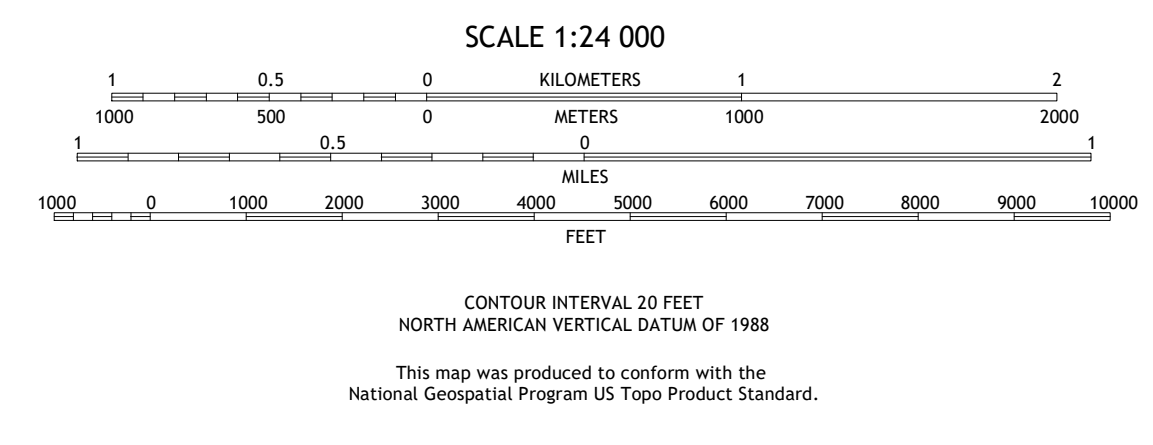
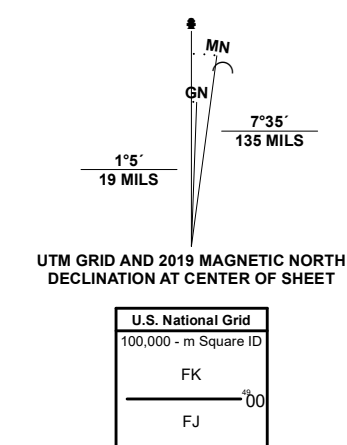


Produced by the United States Geological Survey
North American Datum of 1983 (NAD83)
World Geodetic System of 1984 (WGS84)
This map is not a legal document...



ROAD CLASSIFICATION table with columns for Road Type and Line Style. Includes categories like Expressway, Secondary Hwy, Interstate Route, FS Primary Route, Local Connector, Local Road, 4WD, US Route, FS Passenger Route, State Route, and FS High Clearance Route.

ADJOINING QUADRANGLES table with a grid of 8 quadrangles. The central quadrangle (5) is highlighted in red.

PIEDMONT, SD 2021

