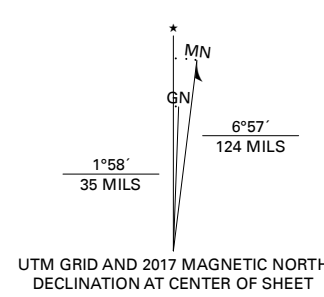


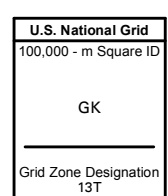
**Produced by the United States Geological Survey**

North American Datum of 1983 (NAD83)  
World Geodetic System of 1984 (WGS84), Projection and  
1 000-meter grid/Universal Transverse Mercator, Zone 13T  
This map is not a legal document. Boundaries may be  
generalized for this map scale. Private lands within government  
reservations may not be shown. Obtain permission before  
entering private lands.

Imagery.....NAIP, September 2016 - October 2016  
Roads.....U.S. Census Bureau, 2017  
Names.....GNIS, 1980  
Hydrography.....National Hydrography Dataset, 2016  
Contours.....National Elevation Dataset, 2012  
Boundaries.....Multiple sources; see metadata file, 2014, 2016  
Public Land Survey System.....BLM, 2017  
Wetlands.....FWS National Wetlands Inventory 1981 - 1982



UTM GRID AND 2017 MAGNETIC NORTH  
DECLINATION AT CENTER OF SHEET



SCALE 1:24 000  
CONTOUR INTERVAL 20 FEET  
NORTH AMERICAN VERTICAL DATUM OF 1988

This map was produced to conform with the  
National Geospatial Program US Topo Product Standard, 2011.  
A metadata file associated with this product is draft version 0.6.18

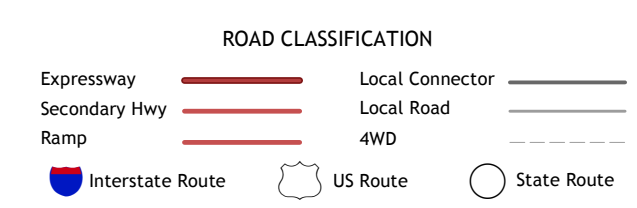


QUADRANGLE LOCATION

1	2	3
4	5	6
7	8	

- 1 Marcus
- 2 Thompson Lake
- 3 Lemmon Creek
- 4 White Owl SE
- 5 Howes
- 6 Dalzell NE
- 7 Pedro NW
- 8 Pedro

ADJOINING QUADRANGLES



**PLAINVIEW, SD**  
2017



NSN 7540-01-000-100  
USGS X 2 4 K 3 5 5 0