
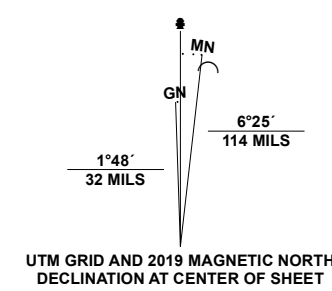


Produced by the United States Geological Survey

North American Datum of 1983 (NAD83)
World Geodetic System of 1984 (WGS84), Projection and
1 000-meter grid/Universal Transverse Mercator, Zone 14T
This map is not a legal document. Boundaries may be
generalized for this map scale. Private lands within government
reservations may not be shown. Obtain permission before
entering private lands.

Imagery.....NAIP, September 2020 - September 2020
Roads.....U.S. Census Bureau, 2017
Names.....GNS, Not Available
Hydrography.....National Hydrography Dataset, 2006 - 2019
Contours.....National Elevation Dataset, 2012
Boundaries.....Multiple sources; see metadata file 2019 - 2021
Public Land Survey System.....BLM, 2017
Wetlands.....FWS National Wetlands Inventory Not Available



CONTOUR INTERVAL 20 FEET
NORTH AMERICAN VERTICAL DATUM OF 1988
This map was produced to conform with the
National Geospatial Program US Topo Product Standard.


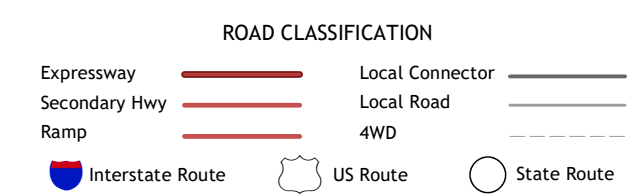


QUADRANGLE LOCATION

1	2	3
4	5	6
7	8	9

ADJOINING QUADRANGLES

- 1 Diermier Ranch
- 2 Miller Dam
- 3 High Elk Hill NW
- 4 Langraker Ranch
- 5 High Elk Hill SW
- 6 Rattlesnake Lake
- 7 Rattlesnake Lake NE
- 8 Cherry Creek NW



NSN 7 56 0 300 4 3 3 7 7
NGA REF NO. U.S.S.X.2.4.K.0.9.8