



Produced by the United States Geological Survey North American Datum of 1983 (NAD83) World Geodetic System of 1984 (WGS84) Projection and 1000-meter grid/Universal Transverse Mercator, Zone 13T

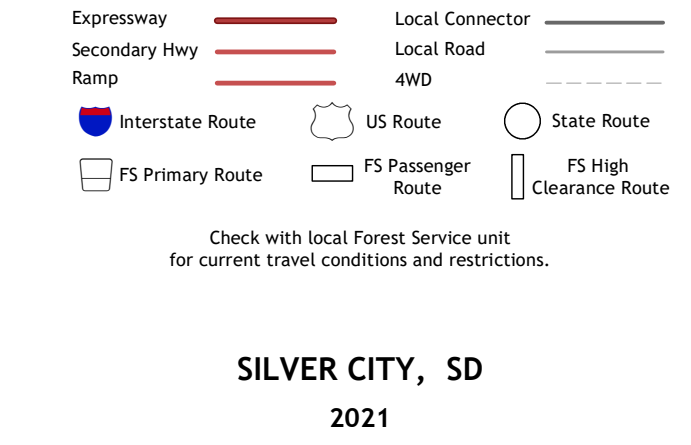
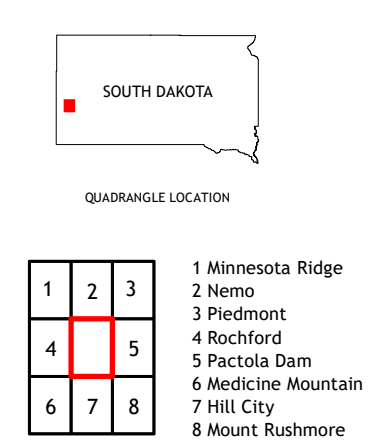



Table of adjoining quadrangles: 1 Minnesota Ridge, 2 Nemo, 3 Piedmont, 4 Rochford, 5 Pactola Dam, 6 Medicine Mountain, 7 Hill City, 8 Mount Rushmore

