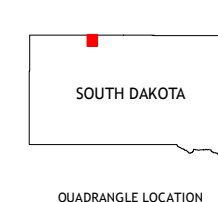

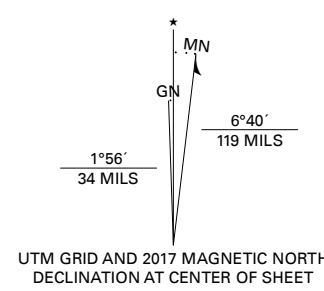


Produced by the United States Geological Survey

North American Datum of 1983 (NAD83)
World Geodetic System of 1984 (WGS84), Projection and
1 000-meter grid; Universal Transverse Mercator, Zone 14T
This map is not a legal document. Boundaries may be
generalized for this map scale. Private lands within government
reservations may not be shown. Obtain permission before
entering private lands.

Imagery.....NAIP, July 2016 - October 2016
Roads.....U.S. Census Bureau, 2017
Names.....GNIS, 1980 - 2011
Hydrography.....National Hydrography Dataset, 2005 - 2011
Contours.....National Elevation Dataset, 2007
Boundaries.....Multiple sources; see metadata file 2014 - 2016
Public Land Survey System.....BLM, 2017
Wetlands.....FWS National Wetlands Inventory 1985



1	2	3
4	5	6
7	8	9

ADJOINING QUADRANGLES

- 1 Keldron
- 2 Morrilstown
- 3 Watauga
- 4 Thunder Hawk, SE
- 5 Morrilstown SE
- 6 Black Horse Butte NE
- 7 Cottonwood Creek NW
- 8 Cottonwood Creek NE

