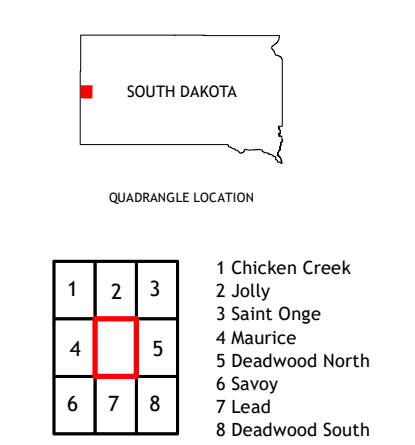
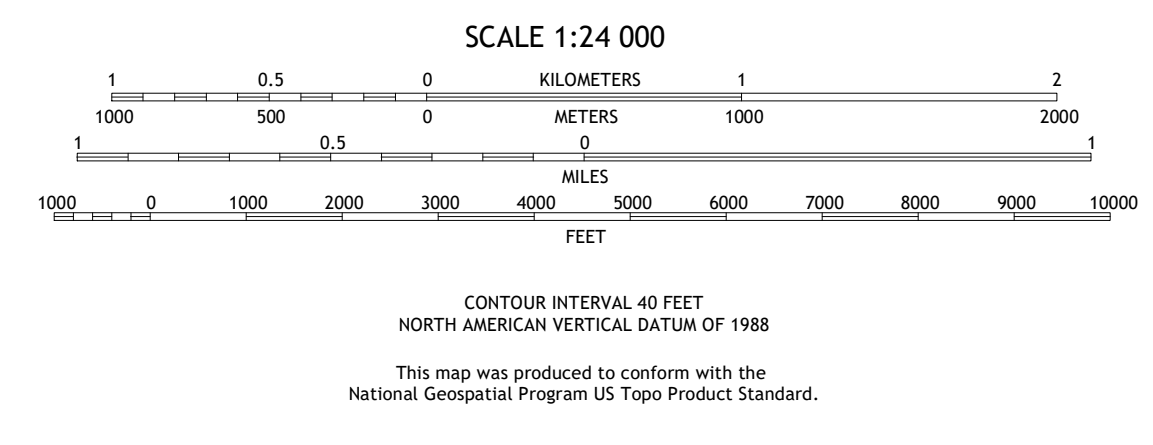
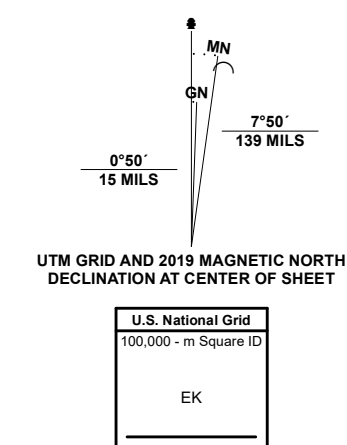


Produced by the United States Geological Survey... Imagery: NAIP, August 2020 - August 2020... U.S. Census Bureau, 2017... National Hydrography Dataset, 2006 - 2019...



ROAD CLASSIFICATION legend including Expressway, Secondary Hwy, Interstate Route, FS Primary Route, Local Connector, Local Road, 4WD, US Route, FS Passenger Route, State Route, FS High Clearance Route. Includes a note: 'Check with local Forest Service units for current travel conditions and restrictions.'

ADJOINING QUADRANGLES table with 3x3 grid of numbers 1-9.

SPEARFISH, SD 2021

