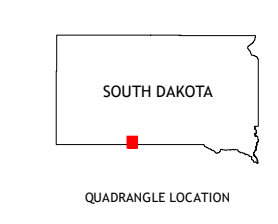
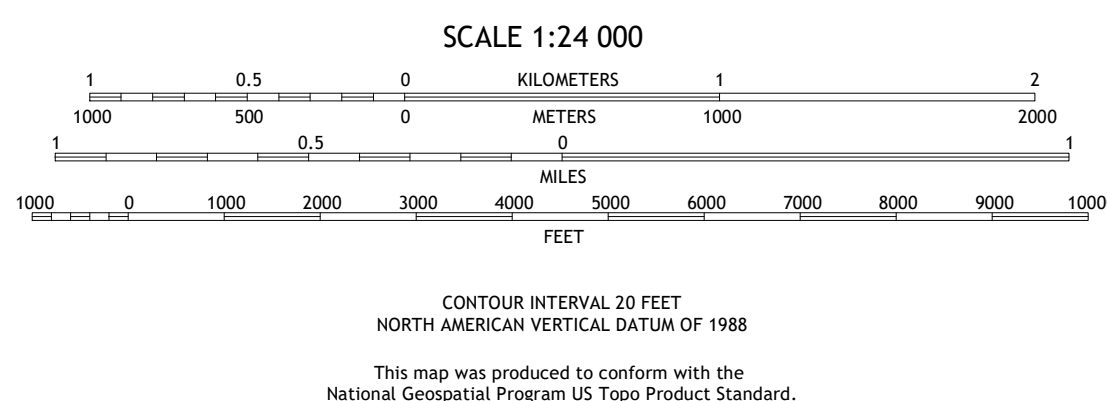
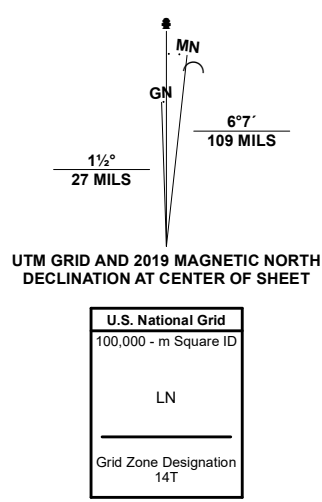


Produced by the United States Geological Survey
North American Datum of 1983 (NAD83)
World Geodetic System of 1984 (WGS84). Projection and
1 000-meter grid: Universal Transverse Mercator, Zone 14T
This map is not a legal document. Boundaries may be
generalized for this map scale. Private lands within government
reservations may not be shown. Obtain permission before
entering private lands.

Imagery: 2020 N.A.I.P., August 2020 - August 2020
Roads: U.S. Census Bureau, 2017
Names: GNS, Not Available
Hydrography: National Hydrography Dataset, 2004 - 2019
Contours: National Elevation Dataset, 2007
Boundaries: Multiple sources; see metadata file 2019 - 2021
Public Land Survey System: BLM, 2017
Wetlands: FWS National Wetlands Inventory, Not Available



1	2	3
4	5	6
7	8	

ADJOINING QUADRANGLES

- Harrington
- Iron Shell Flat West
- Iron Shell Flat East
- East of Scotchman Lake
- Spring Creek
- Cody West
- Cody East
- Nemzet

