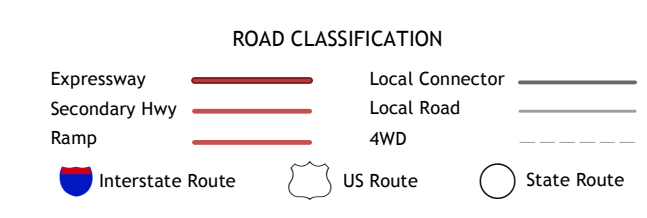
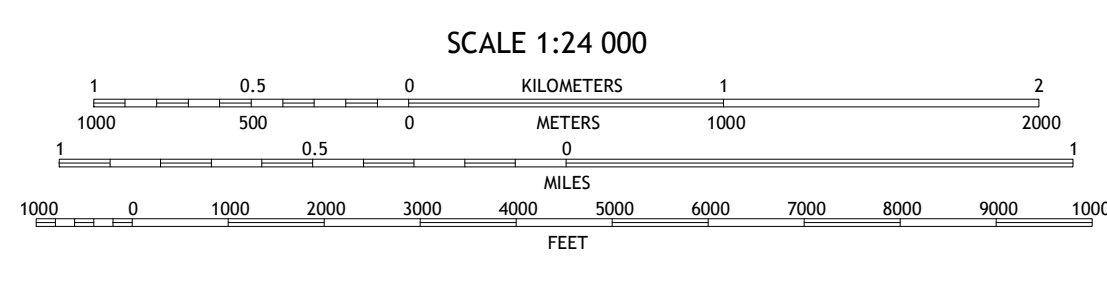
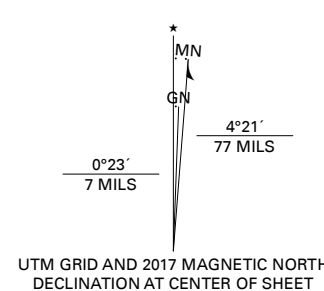


Produced by the United States Geological Survey  
North American Datum of 1983 (NAD83)  
World Geodetic System of 1984 (WGS84), Projection and  
1 000-meter grid; Universal Transverse Mercator, Zone 14T  
This map is not a legal document. Boundaries may be  
generalized for this map scale. Private lands within government  
reservations may not be shown. Obtain permission before  
entering private lands.

Imagery.....NAIP, September 2016 - October 2016  
Roads.....U.S. Census Bureau, 2017  
Names.....GNIS, Not Available  
Hydrography.....National Hydrography Dataset, 2004 - 2016  
Contours.....National Elevation Dataset, 2000 - 2014  
Boundaries.....Multiple sources; see metadata file 2014 - 2016  
Public Land Survey System.....BLM, 2017  
Wetlands.....FWS National Wetlands Inventory 1983 - 1984



1	2	3
4	5	6
7	8	

ADJOINING QUADRANGLES

- 1 Hoagland Lake
- 2 Fraser Dam
- 3 Twin Lakes
- 4 Wilmarth Lake
- 5 Storla
- 6 Crystal Lake
- 7 Plankinton
- 8 Mount Vernon



NSN 7540-01-000-0000  
NSA REF NO. USGS 24 K 4 33 0