
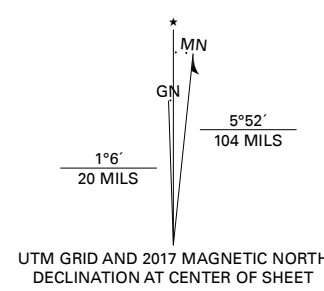


Produced by the United States Geological Survey

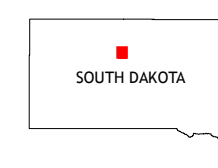
North American Datum of 1983 (NAD83)
World Geodetic System of 1984 (WGS84), Projection and
1 000-meter grid/Universal Transverse Mercator, Zone 14T
This map is not a legal document. Boundaries may be
generalized for this map scale. Private lands within government
reservations may not be shown. Obtain permission before
entering private lands.

Imagery.....NAIP, July 2016 - October 2016
Roads.....U.S. Census Bureau, 2017
Names.....GNIS, 2008 - 2011
Hydrography.....National Hydrography Dataset, 2005 - 2016
Contours.....National Elevation Dataset, 2006
Boundaries.....Multiple sources; see metadata file, 2014 - 2016
Public Land Survey System.....BLM, 2017
Wetlands.....FWS National Wetlands Inventory 1982 - 1984



CONTOUR INTERVAL 20 FEET
NORTH AMERICAN VERTICAL DATUM OF 1988

This map was produced to conform with the
National Geospatial Program US Topo Product Standard, 2011.
A metadata file associated with this product is draft version 0.6.18



QUADRANGLE LOCATION

1	2	3
4	5	6
7	8	

- 1 La Plant
- 2 Virginia
- 3 Patch Skin Buttes
- 4 La Plant SW
- 5 Patch Skin Buttes SW
- 6 No Heart Creek
- 7 No Heart Creek NE
- 8 Artichoke Butte NW

ADJOINING QUADRANGLES

ROAD CLASSIFICATION		ROAD CLASSIFICATION	
Expressway	Local Connector	Interstate Route	US Route
Secondary Hwy	Local Road		State Route
Ramp	4WD		



NSA REF. NO. U.S.G.S. 2-14-14-339