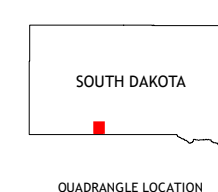
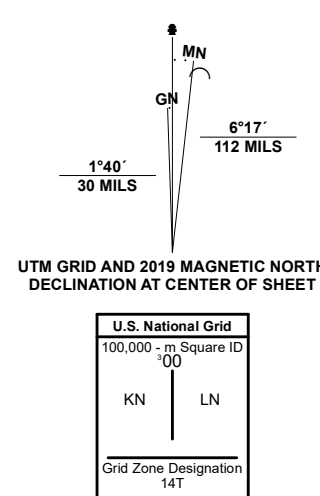


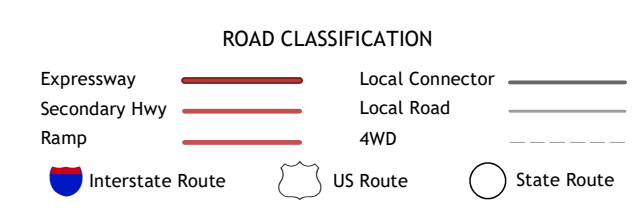
Produced by the United States Geological Survey  
North American Datum of 1983 (NAD83)  
World Geodetic System of 1984 (WGS84). Projection and  
1 000-meter grid: Universal Transverse Mercator, Zone 14T  
This map is not a legal document. Boundaries may be  
generalized for this map scale. Private lands within government  
reservations may not be shown. Obtain permission before  
entering private lands.

Imagery:.....NAIP, August 2020 - August 2020  
Roads:.....U.S. Census Bureau, 2017  
Names:.....GNIS, 1980 - 2019  
Hydrography:.....National Hydrography Dataset, 2004 - 2019  
Contours:.....National Elevation Dataset, 2012  
Boundaries:.....Multiple sources; see metadata file, 2019 - 2021  
Public Land Survey System:.....BLM, 2017  
Wetlands:.....FWS National Wetlands Inventory, Not Available



1	2	3
4	5	6
7	8	

ADJOINING QUADRANGLES



**TUTHILL, SD**  
2021

