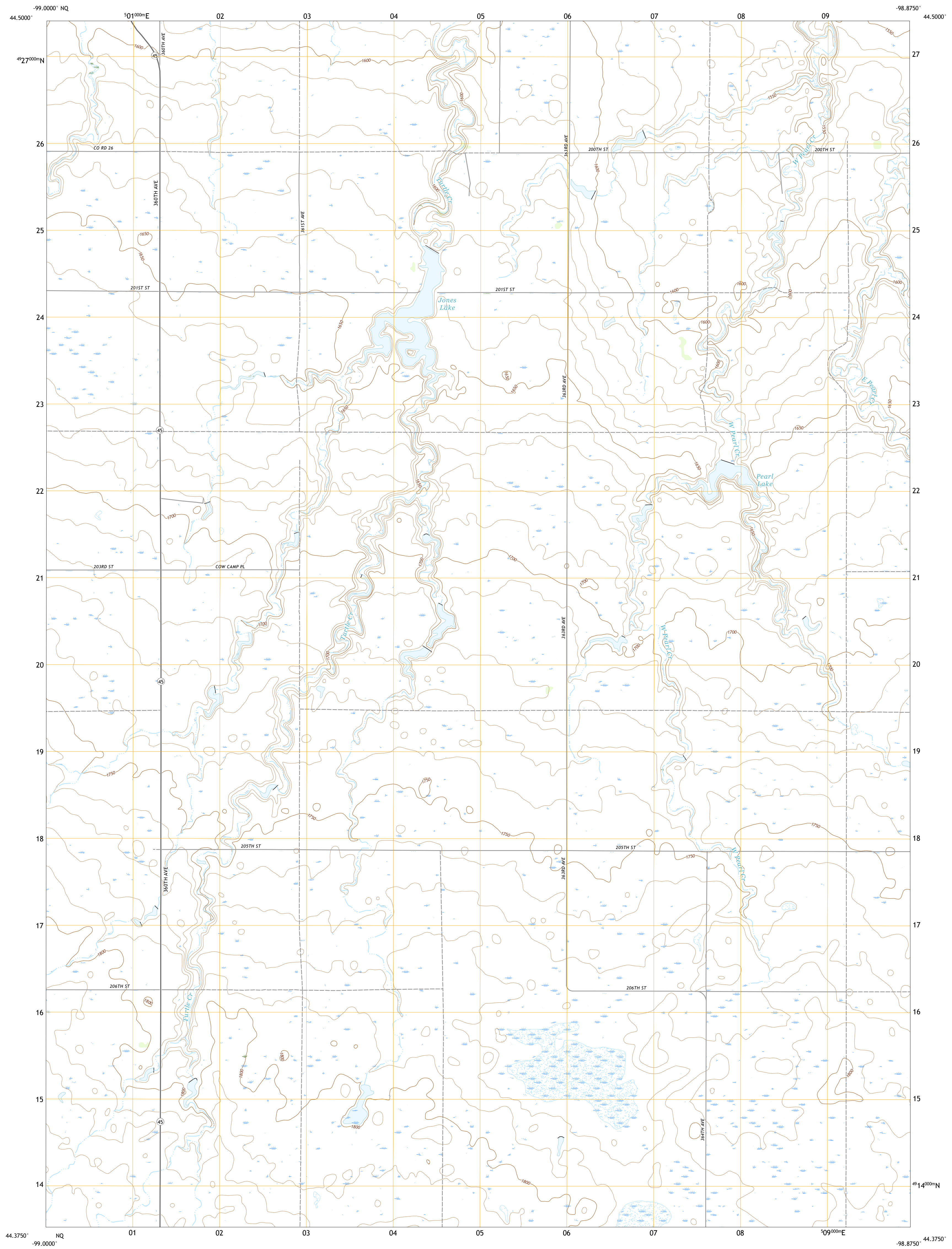




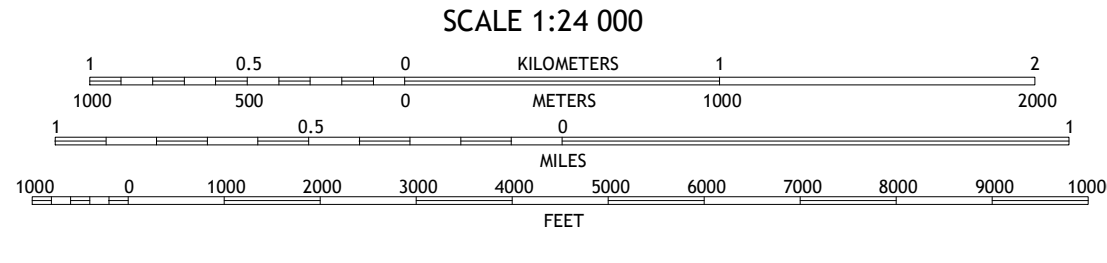
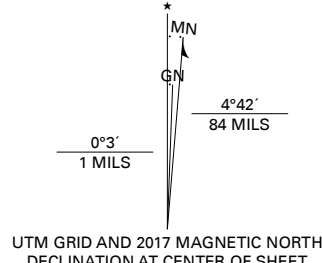
U.S. DEPARTMENT OF THE INTERIOR  
U.S. GEOLOGICAL SURVEY



VAYLAND NW QUADRANGLE  
SOUTH DAKOTA - HAND COUNTY  
7.5-MINUTE SERIES



Produced by the United States Geological Survey  
 North American Datum of 1983 (NAD83)  
 World Geodetic System of 1984 (WGS84), Projection and 1 000-meter grid/Universal Transverse Mercator, Zone 14T  
 This map is not a legal document. Boundaries may be generalized for this map scale. Private lands within government reservations may not be shown. Obtain permission before entering private lands.  
 Imagery:.....NAIP, July 2016 - October 2016  
 Roads:.....U.S. Census Bureau, 2017  
 Names:.....GNIS, Not Available  
 Hydrography:.....National Hydrography Dataset, 2005 - 2011  
 Contours:.....National Elevation Dataset, 2007 - 2008  
 Boundaries:.....Multiple sources; see metadata file 2014 - 2016  
 Public Land Survey System:.....BLM, 2017  
 Wetlands:.....FWS National Wetlands Inventory 1984 - 1986



ROAD CLASSIFICATION	
Expressway	Local Connector
Secondary Hwy	Local Road
Ramp	4WD
Interstate Route	US Route
	State Route

ADJOINING QUADRANGLES		
1	2	3
4	5	6
7	8	9

1 Ree Heights SE  
 2 Miller SE  
 3 Miller Dale Colony  
 4 Vayland  
 5 Vayland  
 6 Ames  
 7 Vayland SW  
 8 Vayland SE

VAYLAND NW, SD  
2017

