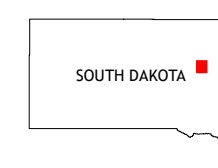

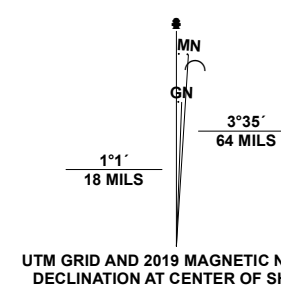


Produced by the United States Geological Survey

North American Datum of 1983 (NAD83) World Geodetic System of 1984 (WGS84) Projection and 1 000-meter grid/Universal Transverse Mercator, Zone 14T This map is not a legal document. Boundaries may be generalized for this map scale. Private lands within government reservations may not be shown. Obtain permission before entering private lands.

Imagery: N.A.I.P., September 2020 - September 2020
Roads: U.S. Census Bureau, 2017
Names: GNS, 1980 - 2020
Hydrography: National Hydrography Dataset, 2006 - 2020
Contours: National Elevation Dataset, 1999
Boundaries: Multiple sources; see metadata file 2016 - 2021
Public Land Survey System: BLM, 2017
Wetlands: FWS National Wetlands Inventory Not Available



QUADRANGLE LOCATION

ADJOINING QUADRANGLES

1	2	3
4	5	6
7	8	

- 1 Clark South
- 2 Naples
- 3 Hazel
- 4 Willow Lake
- 5 Vienna East
- 6 Willow Lake SW
- 7 Cherry Lake
- 8 Bryant

