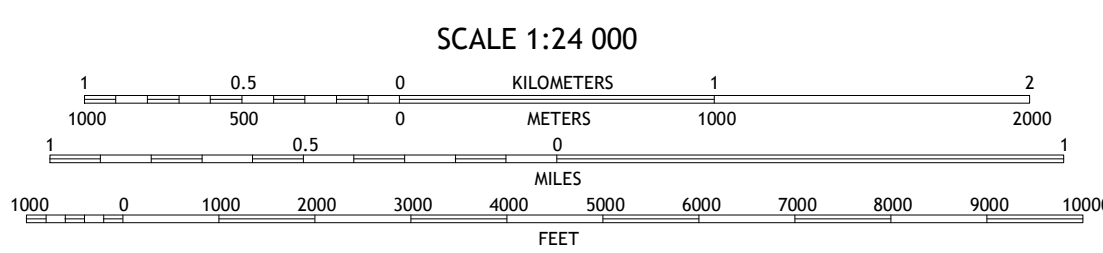

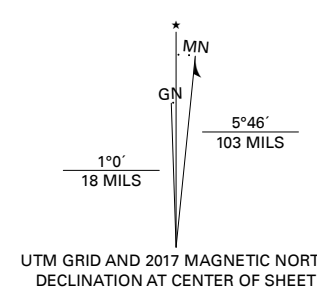
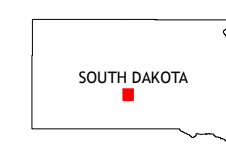


Produced by the United States Geological Survey
North American Datum of 1983 (NAD83)
World Geodetic System of 1984 (WGS84). Projection and
1 000-meter grid: Universal Transverse Mercator, Zone 14T
This map is not a legal document. Boundaries may be
generalized for this map scale. Private lands within government
reservations may not be shown. Obtain permission before
entering private lands.

Imagery:.....NAIP, September 2016 - October 2016
Roads:.....U.S. Census Bureau, 2017
Roads within US Forest Service Lands:.....FS Topo Data
with limited Forest Service updates, 2017
Names:.....GNS, Not Available
Hydrography:.....National Hydrography Dataset, 2005 - 2011
Contours:.....National Elevation Dataset, 2003 - 2012
Boundaries:.....Multiple sources; see metadata file, 2017
Public Land Survey System:.....BLM, 2017
Wetlands:.....FWS National Wetlands Inventory, 1984



CONTOUR INTERVAL 20 FEET
NORTH AMERICAN VERTICAL DATUM OF 1988
This map was produced to conform with the
National Geospatial Program US Topo Product Standard, 2011.
A metadata file associated with this product is draft version 0.6.18



QUADRANGLE LOCATION

1	2	3
4	5	6
7	8	

ADJOINING QUADRANGLES

- 1 Wendte SE
- 2 West of Stony Butte
- 3 Stony Butte
- 4 Draper
- 5 Vivian
- 6 Murdo SE
- 7 Vivian SW
- 8 Vivian SE

ROAD CLASSIFICATION

Expressway	Local Connector
Secondary Hwy	Local Road
Ramp	4WD
Interstate Route	US Route
FS Primary Route	FS Passenger Route
	FS High Clearance Route

Check with local Forest Service unit
for current travel conditions and restrictions.

VIVIAN NW, SD
2017

