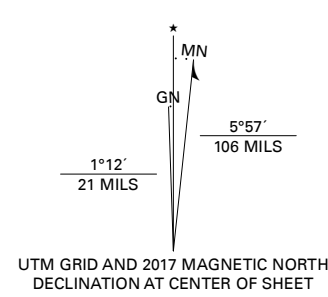


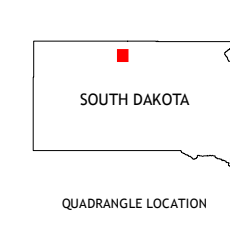
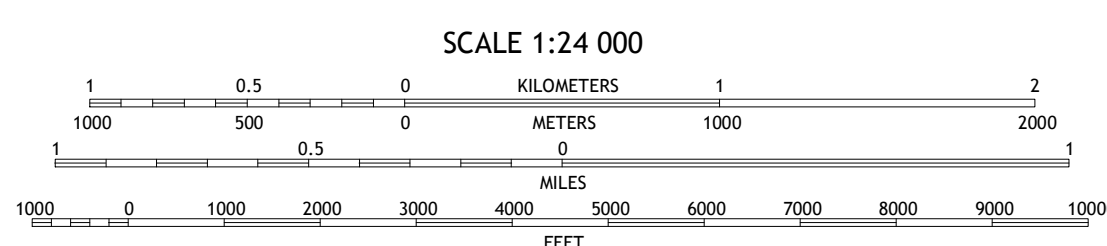
**Produced by the United States Geological Survey**

North American Datum of 1983 (NAD83)  
World Geodetic System of 1984 (WGS84), Projection and  
1 000-meter grid/Universal Transverse Mercator, Zone 14T  
This map is not a legal document. Boundaries may be  
generalized for this map scale. Private lands within government  
reservations may not be shown. Obtain permission before  
entering private lands.

Imagery.....NAIP, July 2016 - October 2016  
Roads.....U.S. Census Bureau, 2017  
Names.....GNIS, 1986 - 2009  
Hydrography.....National Hydrography Dataset, 2005 - 2011  
Contours.....National Elevation Dataset, 2006 - 2007  
Boundaries.....Multiple sources; see metadata file, 2014 - 2016  
Public Land Survey System.....BLM, 2017  
Wetlands.....FWS National Wetlands Inventory 1979 - 1982



100,000 - m Square ID
LR
Grid Zone Designation
14T



1	2	3
4	5	6
7	8	

ADJOINING QUADRANGLES

- 1 Little Eagle
- 2 Wakpala NW
- 3 Wakpala
- 4 Little Eagle SE
- 5 Wakpala SE
- 6 Glencross NE
- 7 Trail City
- 8 Leandreux Butte

