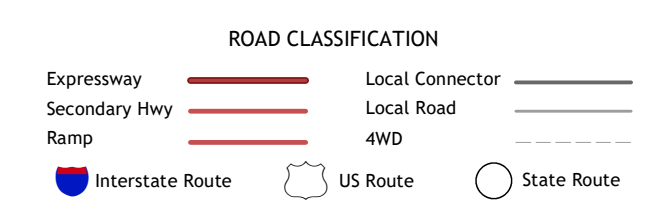
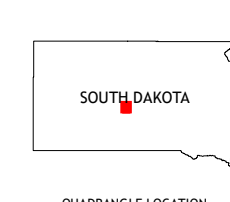
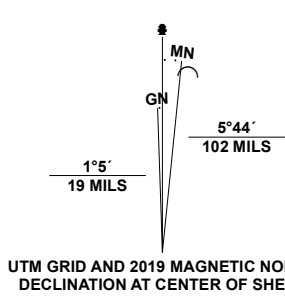


Produced by the United States Geological Survey

North American Datum of 1983 (NAD83) World Geodetic System of 1984 (WGS84) Projection and 1 000-meter grid/Universal Transverse Mercator, Zone 14T. Imagery: N/AIP, August 2020 - August 2020. Roads: U.S. Census Bureau, 2017. Names: GNS, 1986-2016. Hydrography: National Hydrography Dataset, 2004 - 2019. Contours: National Elevation Dataset, 2007. Boundaries: Multiple sources; see metadata file. 2019 - 2021. Public Land Survey System: BLM, 2017. Wetlands: FWS National Wetlands Inventory. Not Available.



ADJOINING QUADRANGLES table with 8 cells: 1 Oahe SW, 2 Teton, 3 Pierre SW, 4 Wendte, 5 Mouth of East Branch War Creek, 6 Wendte SW, 7 Wendte SE, 8 West of Stony Butte.

