science for a changing world

U.S. DEPARTMENT OF THE INTERIOR
U. S. GEOLOGICAL SURVEY

The National Map
US Topo

ALEXANDRIA QUADRANGLE
TENNESSEE
7.5-MINUTE SERIES


86°07'30"
36°07'30"
5 79 000m E
5 80
5 81
5'
5 82
5 83
5 84
5 85
5 86
2'30"
5 87
1 960 000 FEET
5 88
5 89
86°00'
36°07'30"
39 98 000m N
39 97
39 96
39 95
39 94
5'
39 93
39 92
39 91
39 90
2'30"
39 89
39 88
39 87
39 86
610 000
FEET
39 85
650 000
FEET
39 85 000m N
36°00'
86°07'30"
1 940 000 FEET
5 89 000m E
86°00'
Haley Branch
Holmes Gap
HOLMES GAP RD
HUDSON RD
HALEY RD
Brush Creek
Brush Creek Cemetery
WARD HOLLOW RD
MCGINNIS LN
BRUSH CREEK RD
Brush Creek Post Office
BRUSH CREEK CIR
SMITH HOLLOW LN
E EARL STEEL RD
SWITCHBOARD RD
BAIRD LN
POTTER RD W
PASCHALL RD
Watertown
SPIDLE LN
Smith Cemetery
NEAL RD
Hearn Cemetery
Grandstaff Cemetery
Hearn Hill
HEARN HILL RD
Neal Branch
Hickman Creek
COUNTY LINE RD
Eavens Branch
W MAIN ST
INDUSTRIAL RD
Alexandria
Eastview Cemetery
E MAIN ST
NEW HOPE RD
STATE HWY 53 BYP
GOOSE CREEK RD
Goose Creek
Highland Memorial Cemetery
LOWER HELTON RD
WILLIAMS RD
Malone Hollow
MCMILLIAN RD
COON BRANCH RD
Coon Branch
Helton Creek
OLD LIBERTY RD
Talley Cemetery
LIBERTY HILL RD
Webb Branch
Oakley Branch
ARMBRUSTER LN
ROCK SPRINGS RD
PATTON HOLLOW RD
Morton Branch
Purtle Creek
Vandatta Cemetery
COOK RD
MURPHY HOLLOW RD
ROUND TOP RD
Johnson Creek
MC MILLEN RD
Allen Cemetery
UPPER HELTON RD
OLD HWY 53
Round Top Knob
CHUMLEY HOLLOW RD
STATESVILLE-MAIN ST
Smith Fork Creek
Chumley Hollow
COOPER RD
Old Campground Cemetery
FUSTON HOLLOW RD
SADLER RD
ROCKY RD
MURFREESBORO HWY
T HAYES RD
70
26
53
96
267
600
700
800
900
1000
1100
1200

Produced by the United States Geological Survey
North American Datum of 1983 (NAD83)
World Geodetic System of 1984 (WGS84). Projection and
1 000-meter grid: Universal Transverse Mercator, Zone 16S
10 000-foot ticks: Tennessee Coordinate System of 1983

Imagery..NAIP, June 2008
Roads......................................US Census Bureau TIGER data
with limited USGS updates, 2008
Names...GNIS, 2008
Hydrography..................National Hydrography Dataset, 2008
Contours...........................National Elevation Dataset, 2001

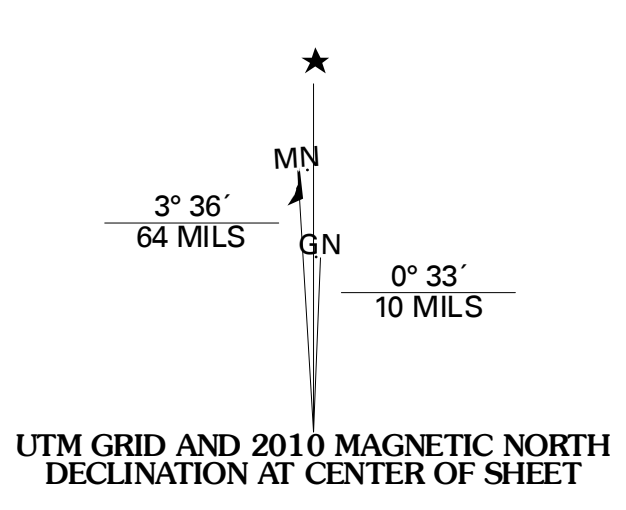
MN
GN
3° 36´
64 MILS
0° 33´
10 MILS

UTM GRID AND 2010 MAGNETIC NORTH
DECLINATION AT CENTER OF SHEET

U.S. National Grid
100,000-m Square ID EE
Grid Zone Designation 16S

SCALE 1:24 000

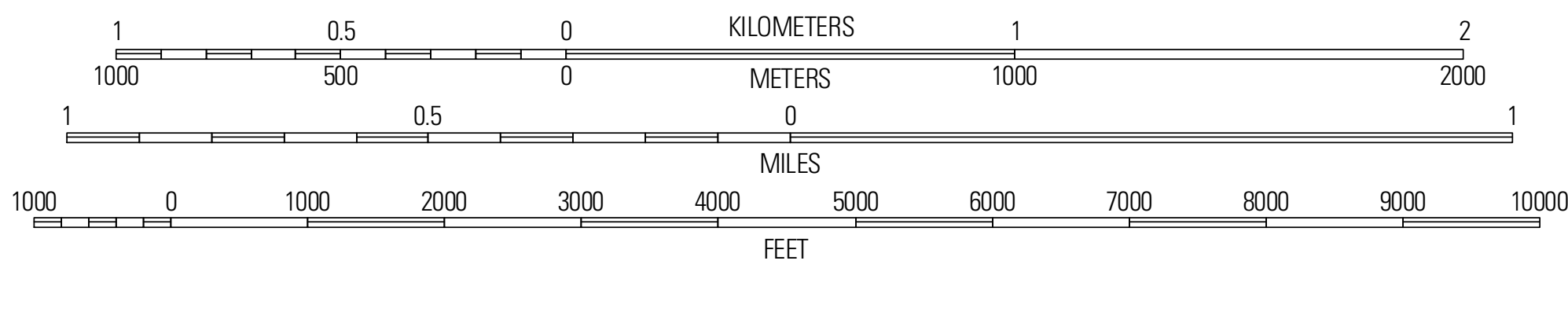
1
0.5
0
1
2
KILOMETERS
1000
500
0
1000
2000
METERS
1
0.5
0
1
MILES
1000
0
1000
2000
3000
4000
5000
6000
7000
8000
9000
10000
FEET

CONTOUR INTERVAL 20 FEET

This map was produced to conform with version 0.5.10 of the
draft USGS Standards for 7.5-Minute Quadrangle Maps.
A metadata file associated with this product is also draft version 0.5.10

QUADRANGLE LOCATION

Shop Springs	New Middleton	Gordonsville
Watertown	Alexandria	Liberty
Milton	Auburntown	Gassaway

ADJOINING 7.5' QUADRANGLES

ROAD CLASSIFICATION

Interstate Route	═	State Route	═
US Route	═	Local Road	═
Ramp	─	4WD	- - - - - -

Interstate Route US Route State Route

ALEXANDRIA, TN
2010