

Produced by the United States Geological Survey
North American Datum of 1983 (NAD83)
World Geodetic System of 1984 (WGS84)
Projection and 1 000-meter grid: Universal Transverse Mercator, Zone 16S

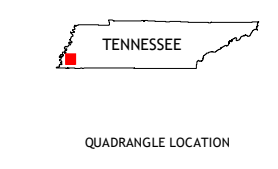
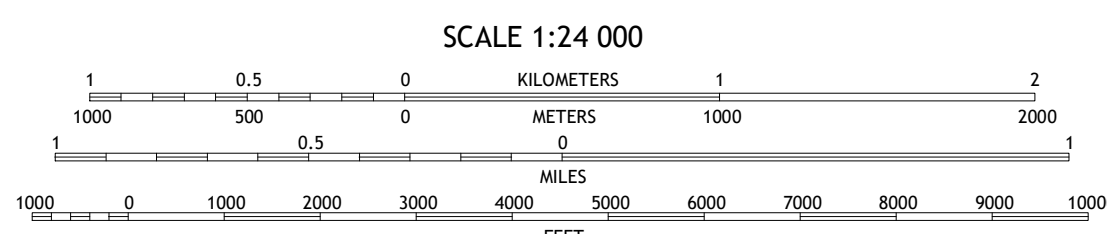



Table with 3 columns and 3 rows of numbers (1-9) representing adjacent quadrangles.

- 1 Munford
2 Brighton
3 Mason
4 Brunswick
5 Galloway
6 Ellendale
7 Eads
8 Oakland

ROAD CLASSIFICATION table with symbols for Expressway, Secondary Hwy, Ramp, Local Connector, Local Road, 4WD, US Route, and State Route.

