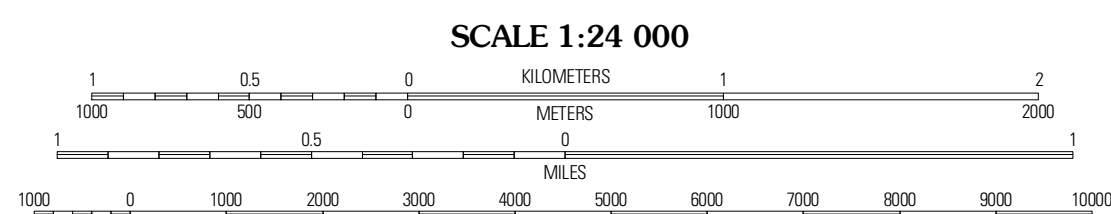
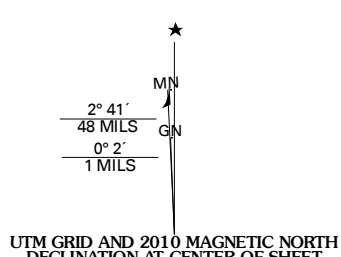




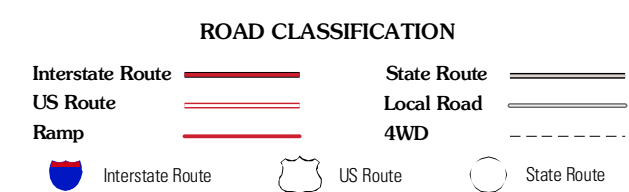
Produced by the United States Geological Survey  
North American Datum of 1983 (NAD83)  
US Census Bureau TIGER data with limited USGS updates, 2008  
World Geodetic System of 1984 (WGS84), Projection and 1 000-meter grid; Universal Transverse Mercator, Zone 16S  
10 000-foot ticks; Tennessee Coordinate System of 1983



QUADRANGLE LOCATION

Bodenham	Pulaski	Tarpley
Appleton	<b>Aspen Hill</b>	Elkton
Union Hill	Salem	Elmout

ADJOINING 7.5 QUADRANGLES



Imagery.....NAP, June 2008  
Roads.....US Census Bureau TIGER data with limited USGS updates, 2008  
Names.....GNIS, 2008  
Hydrography.....National Hydrography Dataset, 2008  
Contours.....National Elevation Dataset, 2001

CONTOUR INTERVAL 20 FEET  
This map was produced to conform with version 0.5.10 of the draft USGS Standards for 7.5-Minute Quadrangle Maps. A metadata file associated with this product is also draft version 0.5.10

ASPEN HILL, TN  
2010