U.S. DEPARTMENT OF THE INTERIOR
U. S. GEOLOGICAL SURVEY

The National Map
US Topo

# AUSMUS QUADRANGLE
TENNESSEE
7.5-MINUTE SERIES


83°52'30"
36°30'
²43⁰⁰⁰ᵐE
²44
²45
²46
50'
²47
²48
²49
47'30"
2 620 000 FEET
²52
²53
83°45'
⁴⁰43⁰⁰⁰ᵐN
⁴⁰42
⁴⁰41
⁴⁰40
⁴⁰39
27'30"
⁴⁰38
⁴⁰37
⁴⁰36
⁴⁰35
⁴⁰34
25'
⁴⁰33
760 000 FEET
790 000 FEET
⁴⁰32
⁴⁰31
⁴⁰30⁰⁰⁰ᵐN
36°22'30"
2 600 000 FEET
²50
²51
²52⁰⁰⁰ᵐE
Norton Hollow
Carr Branch
Upper Fall Branch
Lower Fall Branch
Dunn Gap
Rogers Gap
Carr Cemetery
Branscombe Cemetery
DON JESSIE LN
RUSSELL HILL RD
HOPPER CIR
OWENS HOLLOW
Harmon Cemetery
OLD STATE HWY 63
63
Cawood Branch
Dunn Cemetery
Russell Cemetery
TOPPY RUSSELL LN
Moyers Cemetery
Davis Creek
Tony Hollow
DAVIS CREEK RD
Hunter Cemetery
Rogers Cemetery
Ausmus Hollow
BACK VALLEY RD
TOLLIVER RD
Ausmus Cemetery
AARON DAVIS LN
Pump Hollow
Lundy Cemetery
Lundy Cemetery
PUMP HOLLOW RD
LOY RD
MYERS RD
Stinnat Hollow
DIVIDING RIDGE RD
Whiteoak Flats
WAGON HOLLOW RD
Capps Hollow
Powell River
FRIENDSHIP RD
GREASY HOLLOW RD
CANNERY HOLLOW RD
SMITH RIDGE RD
Greasy Hollow Cemetery
Smith Ridge
Haynes Ridge
HAYNES RIDGE RD
EDWARDS LEACH LN
ROBERTSON CEMETARY LN
BOAT DOCK RD
Wagon Hollow
Bunch Hollow
Caney Hollow
Bolinger Cemetery
BULLARD RD
JONES RIDGE RD
BOLINGER RD
EDWARDS CREEK RD
Clawson Cemetery
LEACH ACC
LEACH MEDLEY RD
Clawson Cemetery
Wilson Cemetery
Leach Cemetery
Weaver Knob
Hill Cemetery
MAYES TOWN RD
WEAVER LN
Big Branch
WHITE OAK RIDGE RD
WHITE OAK RD
WILSON RD
Pierce Cemetery
STRAIGHT BRANCH RD
Straight Branch
Whiteoak Ridge
NORTON RD
Greasy Hollow
Sugar Hollow
Bean Hollow
Dry Hollow
Sharp Hollow
Welch Ridge
CARR LN
PROFFIT HOLLOW LN
Chestnut Grove Ridge
Proffit Hollow
Jones Ridge
Cooper Ridge
Kelly Hollow
Yellow Branch
BOY SCOUT HOLLOW RD
Norton Cemetery
NORTON RD N
Big Branch Hollow
Bostic Bend
Caldwell Mine
Williams Hollow
Williams Cemetery
Mattox Hollow
LAKEWAY LN
Camp Creek
Capps Cemetery
Leatherwood Hollow
Wilson Bend
Capps Hollow
Braden
BRADEN CHAPEL RD
Braden Cemetery
Norton Cemetery
Cain Cemetery
SLEEPY HOLLOW
WHITES CIR
ELLISON RD
Calloway Hollow
Odom Hollow
Ellison Cemetery
Leadmine Bend
BEACH GROVE LOOP
Beech Grove Cabin Area
Stiner Cemetery
New Prospect Mine
Beeler Cemetery
Devils Backbone
Capps Creek
Williams Cemetery
COLLINS RD
Rollins Ridge
Weaver Cemetery
STINNER RD
Stiner Prospects
Stiner Cemetery
OLD LEADMINE BEND RD
HAPPY HOLLOW RD
WEAVER RIDGE RD
Little Barren Creek
WILLIAMS RD
Treece Cemetery
Brogan Cemetery
Moyers Cemetery
STINER RD
J WILL TAYLOR RD
CAPPS CREEK RD
TOLLIVER RIDGE RD
JOHNSON HOLLOW RD
Braden Hollow
Monks Corner
Mell Fall Hollow
Lay Cemetery
Happy Hollow
Taylor Cemetery
Leadmine Bend Creek
LEADMINE BEND RD
Weaver Ridge
Edwards Cemetery
Keck Cemetery
BASS HAVEN
Stiner Ridge
STINER HOLLOW RD
Little Barren Creek
GOIN RD
Cave Spring Cemetery
RUSSELL RD
RIDGE RD
Moyers Ridge
STINER LOOP
Stiner Cemetery
Shoffner Cemetery

Produced by the United States Geological Survey
North American Datum of 1983 (NAD83)
World Geodetic System of 1984 (WGS84). Projection and
1 000-meter grid: Universal Transverse Mercator, Zone 17S
10 000-foot ticks: Tennessee Coordinate System of 1983

Imagery........................................................NAIP, April 2008
Roads......................................US Census Bureau TIGER data
with limited USGS updates, 2008
Names.............................................................GNIS, 2008
Hydrography.................National Hydrography Dataset, 2008
Contours............................National Elevation Dataset, 1999

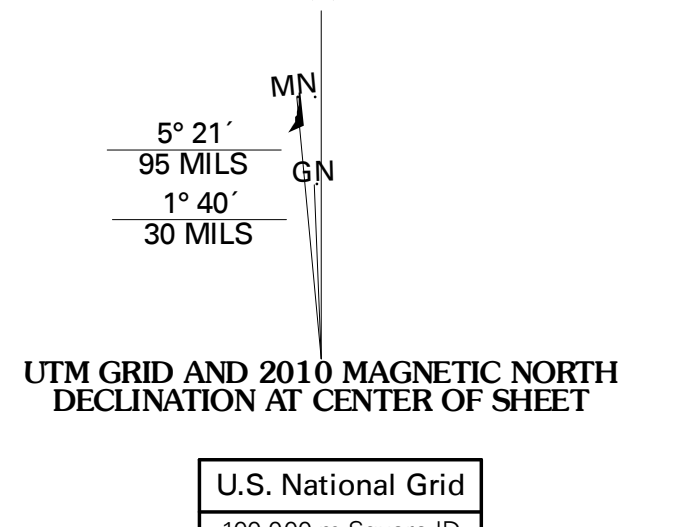
MN
GN
5° 21´
95 MILS
1° 40´
30 MILS

UTM GRID AND 2010 MAGNETIC NORTH
DECLINATION AT CENTER OF SHEET

| U.S. National Grid |
|---|
| 100,000-m Square ID<br>KA |
| Grid Zone Designation<br>17S |

SCALE 1:24 000

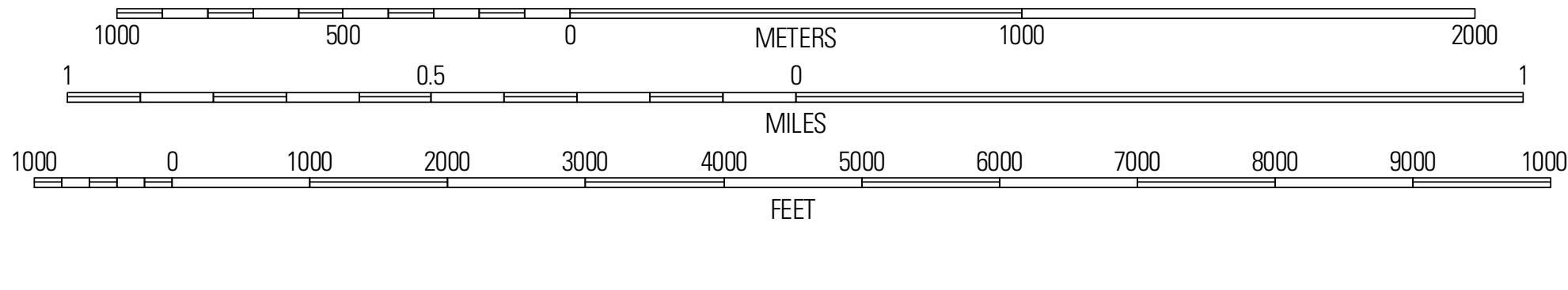
1
0.5
0
1
2
KILOMETERS
1000
500
0
1000
2000
METERS
1
0.5
0
1
MILES
1000
0
1000
2000
3000
4000
5000
6000
7000
8000
9000
10000
FEET

CONTOUR INTERVAL 20 FEET

This map was produced to conform with version 0.5.10 of the
draft USGS Standards for 7.5-Minute Quadrangle Maps.
A metadata file associated with this product is also draft version 0.5.10

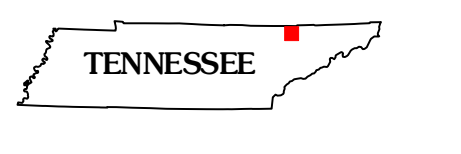

QUADRANGLE LOCATION

| | | |
|---|---|---|
| Eagan | Fork Ridge | Middlesboro South |
| Well Spring | Ausmus | Clouds |
| White Hollow | Maynardville | Powder Springs |

ADJOINING 7.5' QUADRANGLES

ROAD CLASSIFICATION

| | | | |
|---|---|---|---|
| Interstate Route | ═ | State Route | ═ |
| US Route | ═ | Local Road | ═ |
| Ramp | — | 4WD | - - - - |

Interstate Route
US Route
State Route

AUSMUS, TN
2010