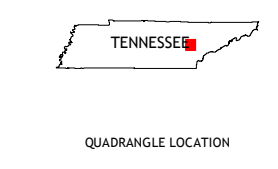
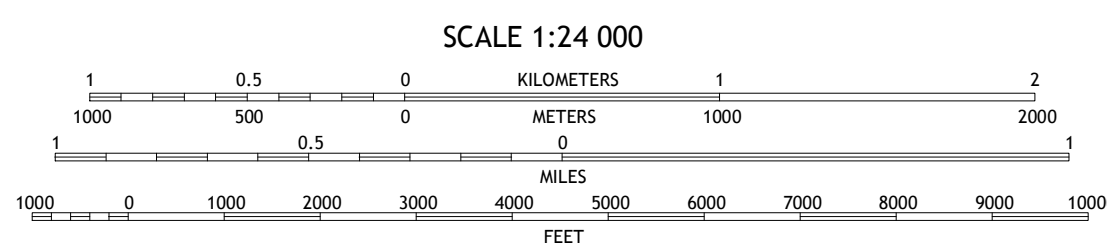
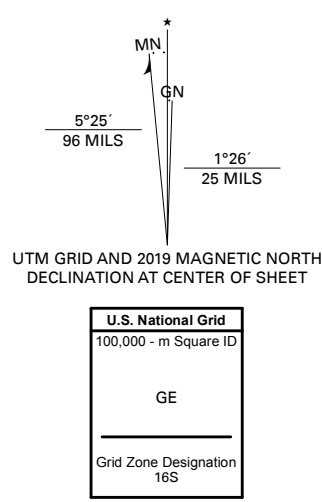


Produced by the United States Geological Survey

North American Datum of 1983 (NAD83) World Geodetic System of 1984 (WGS84) Projection and 1 000 meter grid/Universal Transverse Mercator, Zone 16S

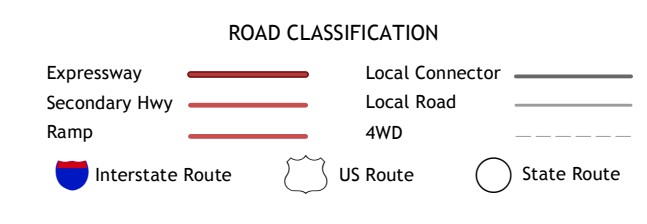
This map is not a legal document. Boundaries may be generalized for this map scale. Private lands within government reservations may not be shown. Obtain permission before entering private lands.

Imagery: U.S. NAIP, August 2016 - October 2016; Roads: U.S. Census Bureau, 2016; Names: GNS, 1980 - 2016; Hydrography: National Hydrography Dataset, 2005; Contours: National Elevation Dataset, 2017; Boundaries: Multiple sources; see metadata file 2017 - 2018; Wetlands: FWS National Wetlands Inventory 1981



QUADRANGLE LOCATION

Table with 3 columns and 3 rows showing adjacent quadrangles: 1 Cardiff, 2 Harriman, 3 Elverton, 4 Rockwood, 5 Cave Creek, 6 Ten Mile, 7 Patten Gap, 8 Philadelphia



BACON GAP, TN 2019

