

Produced by the United States Geological Survey North American Datum of 1983 (NAD83) World Geodetic System of 1984 (WGS84) ...

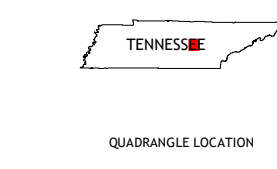
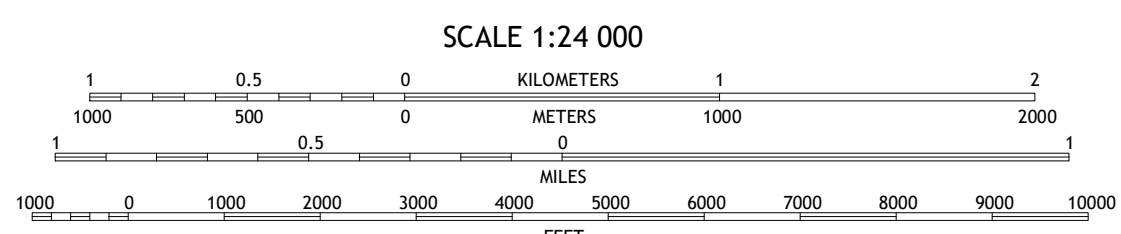



Table with 3 rows and 3 columns showing adjacent quadrangles: 1 Cassville, 2 Sparta, 3 De Rossett, 4 Doyle, 5 Lenoirwood, 6 Welchland, 7 Spencer, 8 Sampson.

ROAD CLASSIFICATION: Expressway, Secondary Hwy, Ramp, Interstate Route, Local Connector, Local Road, 4WD, US Route, State Route.

